










County of Morris, NJ

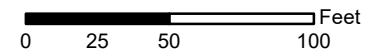
Block 4402 Lot 9

Township of Pequannock

12 Industrial Rd

Year: 2007

-  Municipalities
-  Rivers and Streams
-  12 Industrial Road
-  Tax Parcels
-  Local Road
-  Interstate
-  US Highway
-  State Highway
-  County Road

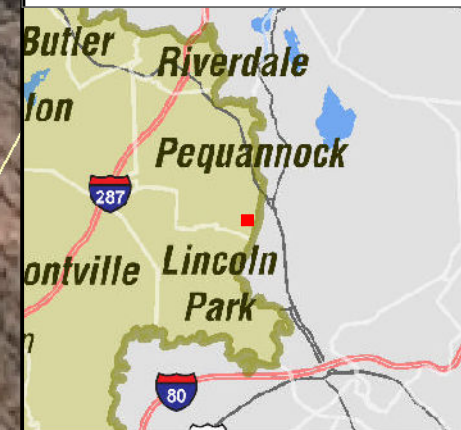


SOURCES:
PARCEL DATA - MCPB GIS SECTION, 2015
AERIAL PHOTOGRAPHY - NJDEP

PROJECTION: STATE PLANE
DATUM: NAD 83, NEW JERSEY
UNITS: FEET



DATE: Monday, November 2, 2020



The information contained on this parcel map is used to locate, identify and inventory parcels of land in Morris County for deliberative, advisory, and consultative purposes ONLY, and is NOT to be construed or used as a legal description. Map information is believed to be accurate, but accuracy is not guaranteed. Any errors or omissions should be reported to the Morris County Office of Information Technology, GIS Division. In no event will Morris County be liable for any damages, including loss of data, lost profits, business interruption, loss of business information or other pecuniary loss that

