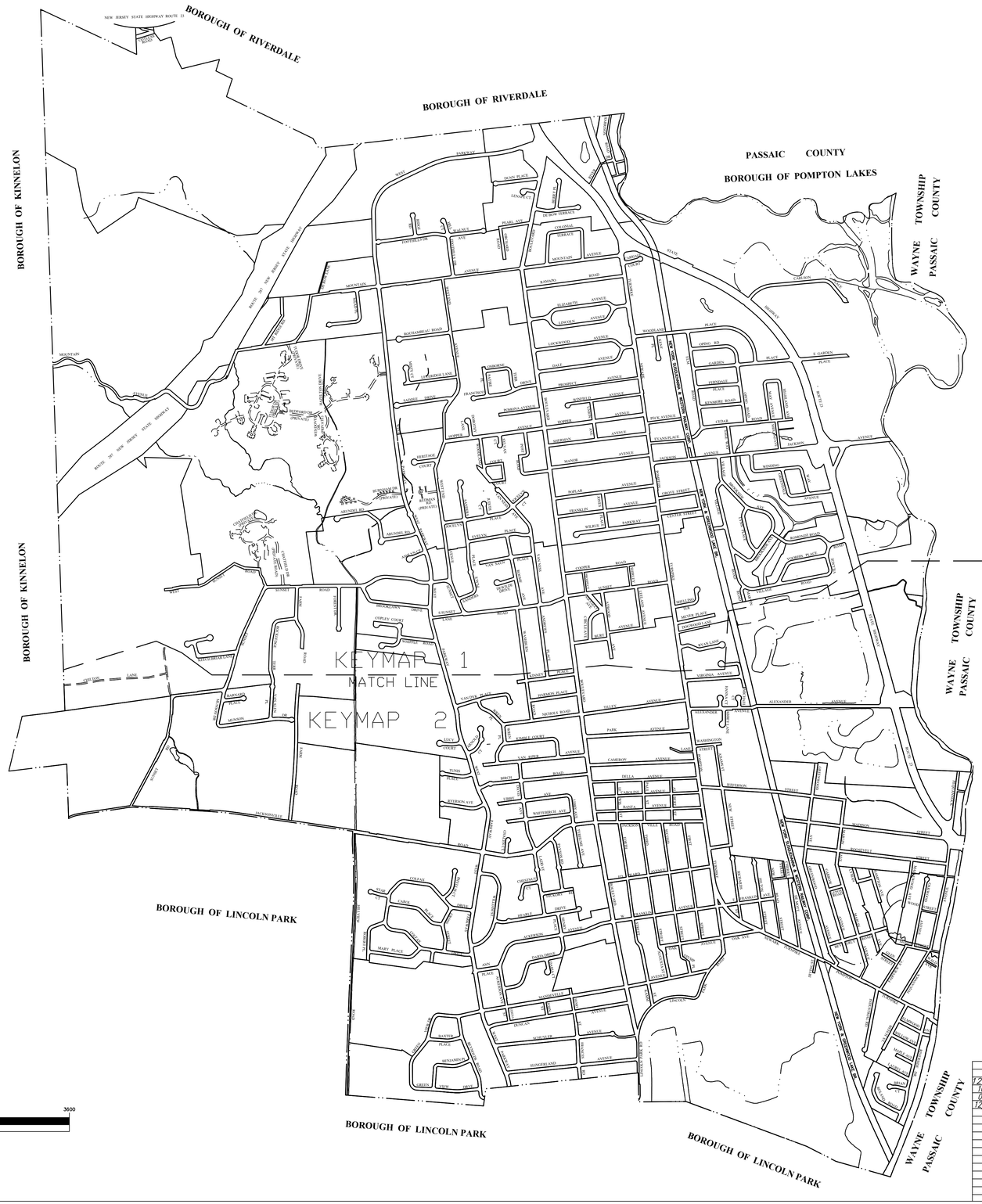

GRAPHIC SCALE

900 0 450 900 1800 3600

(IN FEET)
1 inch = 900 ft.

I HEREBY CERTIFY THAT THIS MAP AND ANY REQUIRED SURVEY HAS BEEN MADE UNDER MY IMMEDIATE SUPERVISION AND COMPLIES WITH THE LAWS OF THE STATE OF NEW JERSEY.

RICHARD F. SMITH, JR. NEW JERSEY LAND SURVEYOR LIC. NO.25048

NOTES:
1. THIS SHEET HAS BEEN DRAWN USING COMPUTER AIDED DRAFTING/DESIGN.
2. THIS SHEET IS A DIGITIZED COPY OF THE TAX MAP PREPARED BY RICHARD F. SMITH, JR. AND DATED OCTOBER 6, 2003. THE APPROVED ORIGINAL IS ON FILE IN THE ENGINEER'S OFFICE.

REVISIONS

DATE	NAME OF P.L.S.	LIC. NO.
12-26-05	RICHARD F. SMITH, JR.	25048
10-12-07	RICHARD F. SMITH, JR.	25048
04/23/18	ROBERT L. CICOL	40261
12/31/2019	ROBERT L. CICOL	40261

TAX MAP
PEQUANNOCK TOWNSHIP
MORRIS COUNTY, NEW JERSEY
SCALE: 1"=900' DATE: 10-06-03

RICHARD F. SMITH, JR.
PROFESSIONAL LAND SURVEYOR NO.25048
60 WASHINGTON STREET, SUITE 203
MORRISTOWN, NJ 07960

TO SHOW CONDITIONS AS OF DECEMBER 31, 2019

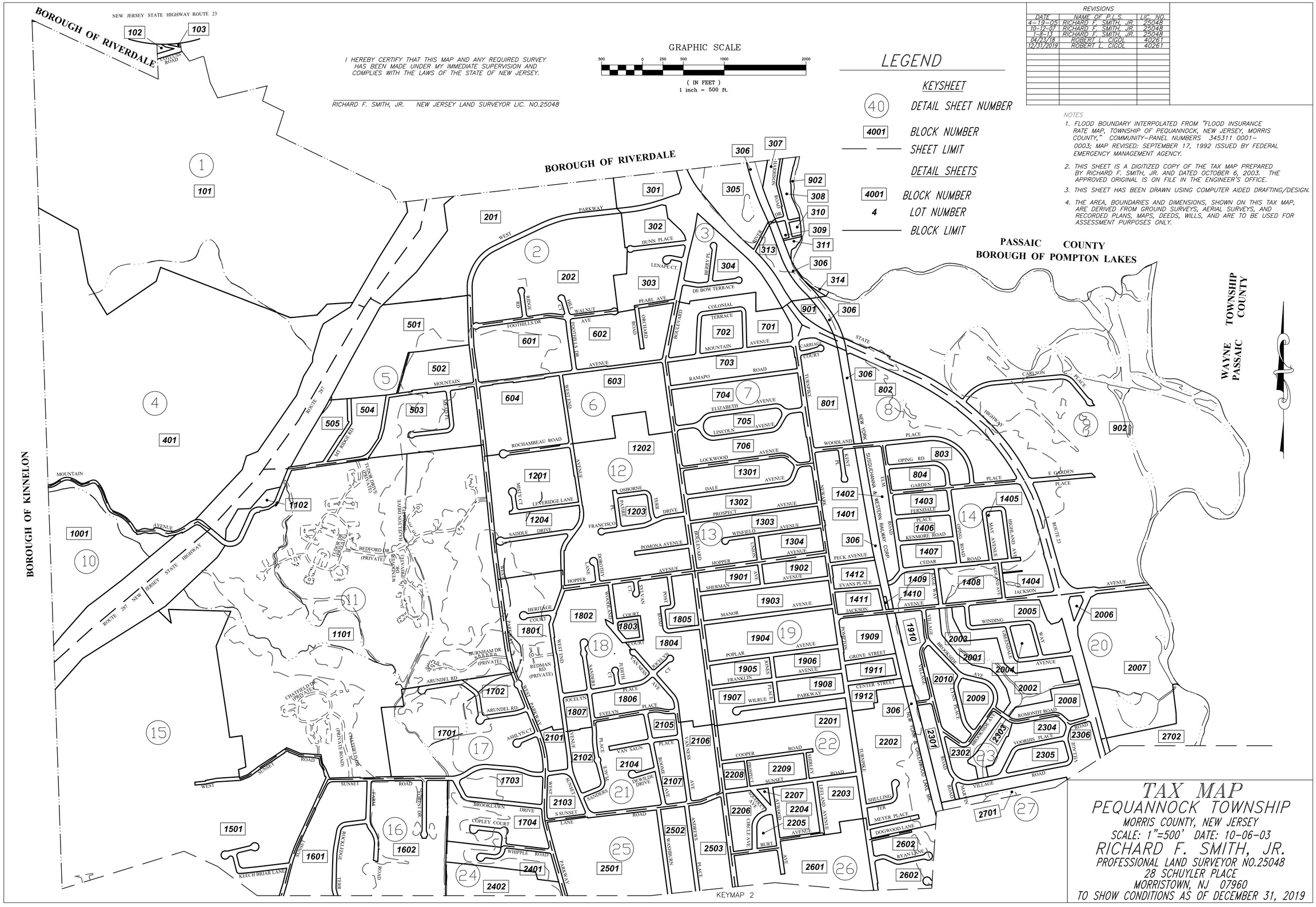

REVISIONS

DATE	NAME OF P.L.S.	LIC. NO.
4-19-05	RICHARD F. SMITH, JR.	25048
10-12-07	RICHARD F. SMITH, JR.	25048
1-9-13	RICHARD F. SMITH, JR.	25048
04/23/18	ROBERT L. CIGOL	40261
12/31/2019	ROBERT L. CIGOL	40261

NOTES

1. FLOOD BOUNDARY INTERPOLATED FROM "FLOOD INSURANCE RATE MAP, TOWNSHIP OF PEQUANNOCK, NEW JERSEY, MORRIS COUNTY," COMMUNITY-PANEL NUMBERS 345311 0001-0003; MAP REVISED: SEPTEMBER 17, 1992 ISSUED BY FEDERAL EMERGENCY MANAGEMENT AGENCY.
2. THIS SHEET IS A DIGITIZED COPY OF THE TAX MAP PREPARED BY RICHARD F. SMITH, JR. AND DATED OCTOBER 6, 2003. THE APPROVED ORIGINAL IS ON FILE IN THE ENGINEER'S OFFICE.
3. THIS SHEET HAS BEEN DRAWN USING COMPUTER AIDED DRAFTING/DESIGN.
4. THE AREA, BOUNDARIES AND DIMENSIONS, SHOWN ON THIS TAX MAP, ARE DERIVED FROM GROUND SURVEYS, AERIAL SURVEYS, AND RECORDED PLANS, MAPS, DEEDS, WILLS, AND ARE TO BE USED FOR ASSESSMENT PURPOSES ONLY.

TAX MAP
PEQUANNOCK TOWNSHIP
MORRIS COUNTY, NEW JERSEY
SCALE: 1"=500' DATE: 10-06-03

RICHARD F. SMITH, JR.
PROFESSIONAL LAND SURVEYOR NO.25048
28 SCHUYLER PLACE
MORRISTOWN, NJ 07960

TO SHOW CONDITIONS AS OF DECEMBER 31, 2019

NOTES

1. FLOOD BOUNDARY INTERPOLATED FROM "FLOOD INSURANCE RATE MAP, TOWNSHIP OF PEQUANNOCK, NEW JERSEY, MORRIS COUNTY," COMMUNITY–PANEL NUMBERS 345311 0001–0003; MAP REVISED: SEPTEMBER 17, 1992 ISSUED BY FEDERAL EMERGENCY MANAGEMENT AGENCY.
2. THIS SHEET IS A DIGITIZED COPY OF THE TAX MAP PREPARED BY RICHARD F. SMITH, JR. AND DATED OCTOBER 6, 2003. THE APPROVED ORIGINAL IS ON FILE IN THE ENGINEER'S OFFICE.
3. THIS SHEET HAS BEEN DRAWN USING COMPUTER AIDED DRAFTING/DESIGN.
4. THE AREA, BOUNDARIES AND DIMENSIONS, SHOWN ON THIS TAX MAP, ARE DERIVED FROM GROUND SURVEYS, AERIAL SURVEYS, AND RECORDED PLANS, MAPS, DEEDS, WILLS, AND ARE TO BE USED FOR ASSESSMENT PURPOSES ONLY.

I HEREBY CERTIFY THAT THIS MAP AND ANY REQUIRED SURVEY HAS BEEN MADE UNDER MY IMMEDIATE SUPERVISION AND COMPLIES WITH THE LAWS OF THE STATE OF NEW JERSEY.

RICHARD F. SMITH, JR. NEW JERSEY LAND SURVEYOR LIC. NO.25048

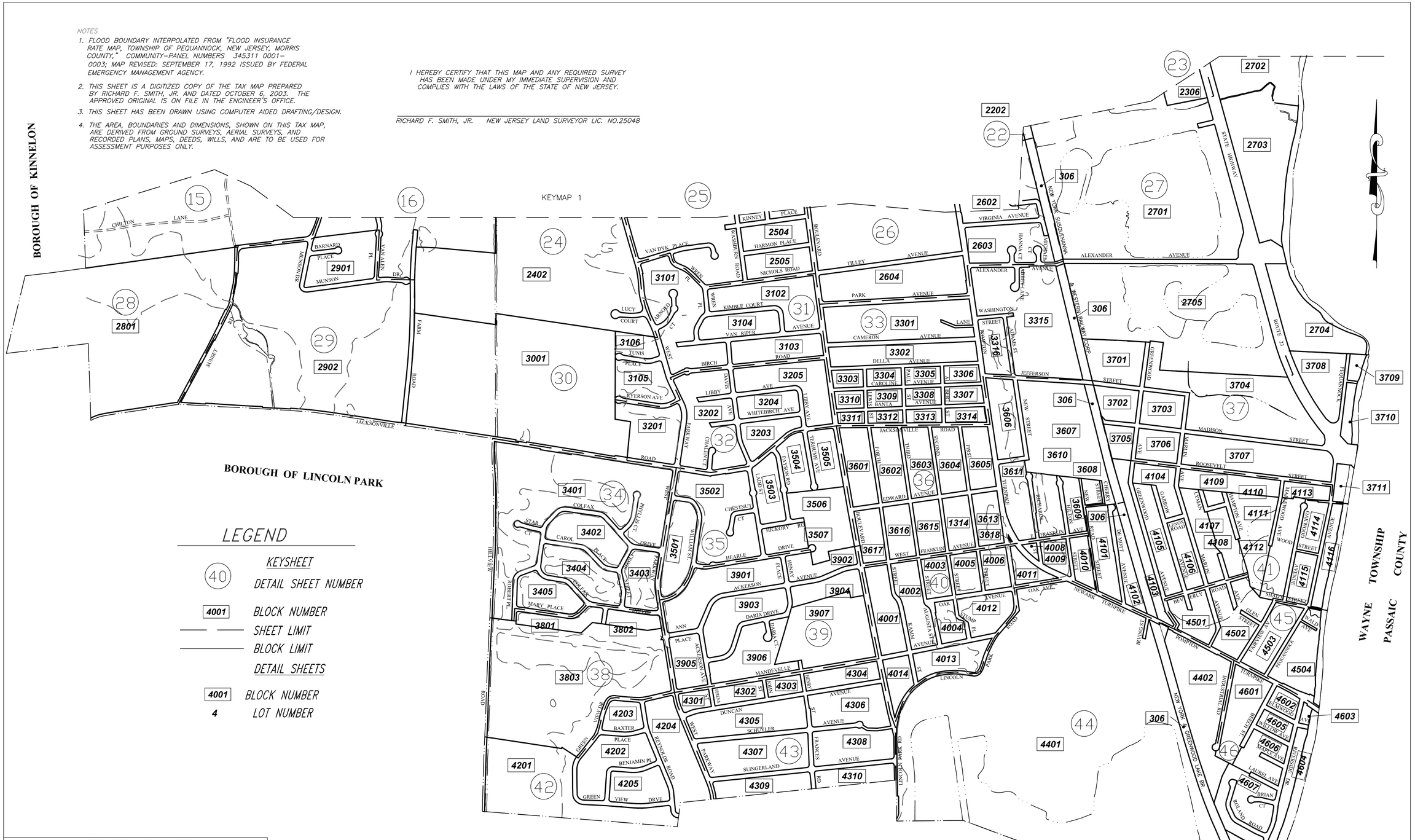

LEGEND

	KEYSHEET
40	DETAIL SHEET NUMBER
4001	BLOCK NUMBER
—— ——	SHEET LIMIT
——	BLOCK LIMIT
	DETAIL SHEETS
4001	BLOCK NUMBER
4	LOT NUMBER

TAX MAP
PEQUANNOCK TOWNSHIP
MORRIS COUNTY, NEW JERSEY
SCALE: 1"=500' DATE: 10-06-03
RICHARD F. SMITH, JR.
PROFESSIONAL LAND SURVEYOR NO.25048
60 WASHINGTON STREET, SUITE 203
MORRISTOWN, NJ 07960
TO SHOW CONDITIONS AS OF DECEMBER 31, 2019

REVISIONS

DATE	NAME OF P.L.S.	LIC. NO.
4-28-05	RICHARD F. SMITH, JR.	25048
12-16-05	RICHARD F. SMITH, JR.	25048
04/23/18	ROBERT L. CIGOL	40261
12/31/19	ROBERT L. CIGOL	40261

BOROUGH OF LINCOLN PARK

GRAPHIC SCALE

500 0 250 500 1000 2000

(IN FEET)
1 inch = 500 ft.

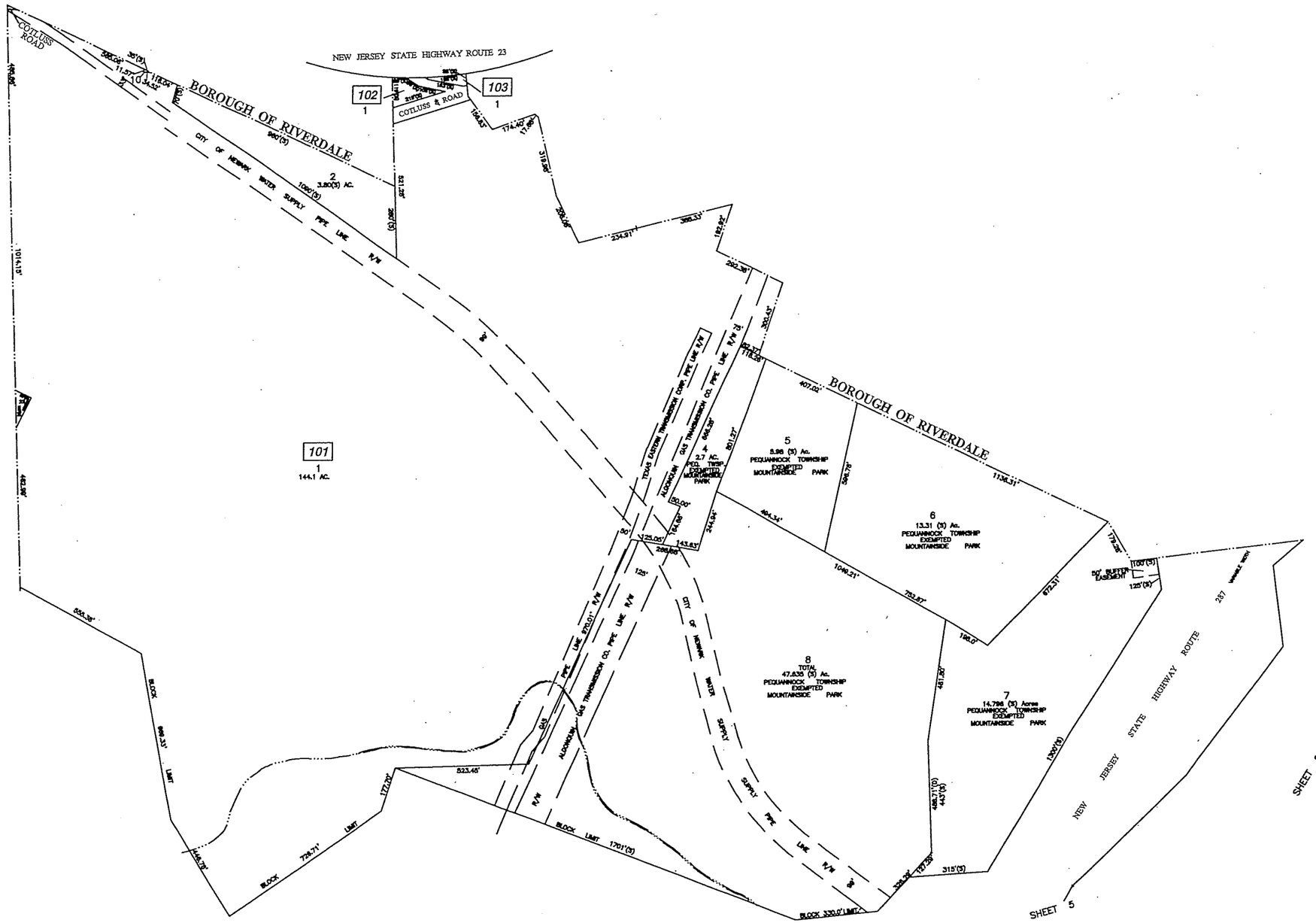

REVISIONS		
DATE	NAME OF P.L.S.	LIC. NO.
4-12-05	RICHARD F. SMITH, JR.	25048

TAX MAP
PEQUANNOCK TOWNSHIP
MORRIS COUNTY, NEW JERSEY
SCALE: 1"=200' DATE: 10-06-03

RICHARD F. SMITH, JR.
PROFESSIONAL LAND SURVEYOR NO.25048
16 SCHUYLER PLACE
MORRISTOWN, NJ 07960

NOTES:
1. THIS SHEET HAS BEEN DRAWN USING COMPUTER AIDED DRAFTING/DESIGN.
2. THIS SHEET IS A DIGITIZED COPY OF THE TAX MAP PREPARED BY RICHARD F. SMITH, JR. AND DATED OCTOBER 6, 2003. THE APPROVED ORIGINAL IS ON FILE IN THE ENGINEER'S OFFICE.

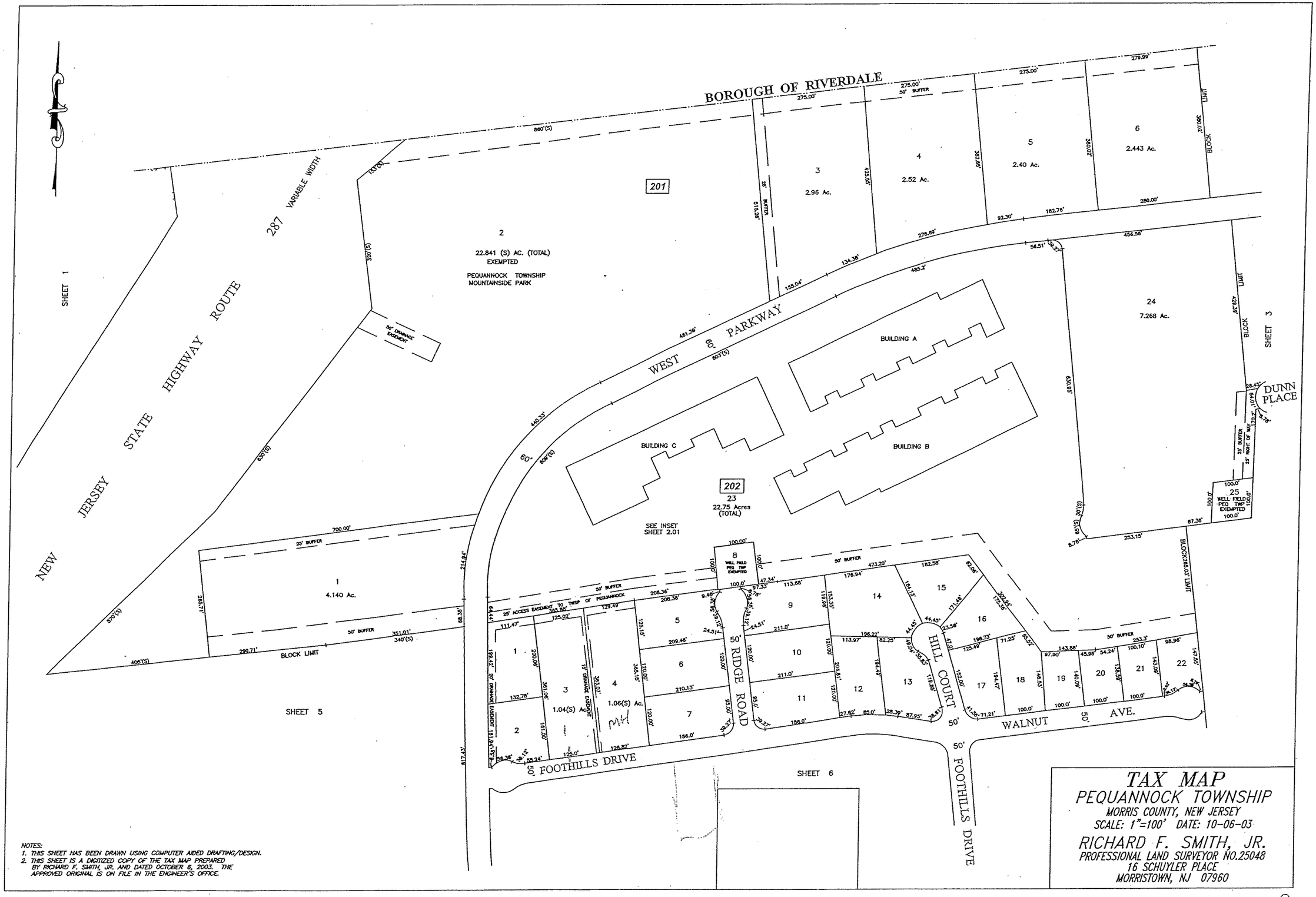

NOTES:
1. THIS SHEET HAS BEEN DRAWN USING COMPUTER AIDED DRAFTING/DESIGN.
2. THIS SHEET IS A DIGITIZED COPY OF THE TAX MAP PREPARED BY RICHARD F. SMITH, JR. AND DATED OCTOBER 6, 2003. THE APPROVED ORIGINAL IS ON FILE IN THE ENGINEER'S OFFICE.

TAX MAP
PEQUANNOCK TOWNSHIP
MORRIS COUNTY, NEW JERSEY
SCALE: 1"=100' DATE: 10-06-03

RICHARD F. SMITH, JR.
PROFESSIONAL LAND SURVEYOR NO.25048
16 SCHUYLER PLACE
MORRISTOWN, NJ 07960

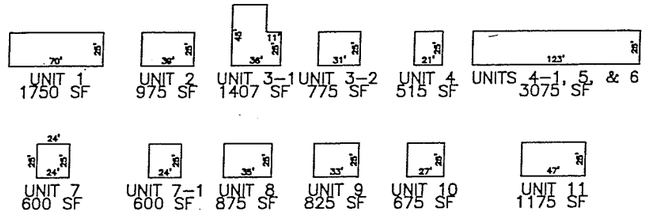

SECOND FLOOR

NOTES:
1. THIS SHEET HAS BEEN DRAWN USING COMPUTER AIDED DRAFTING/DESIGN.
2. THIS SHEET IS A DIGITIZED COPY OF THE TAX MAP PREPARED BY RICHARD F. SMITH, JR. AND DATED OCTOBER 8, 2003. THE APPROVED ORIGINAL IS ON FILE IN THE ENGINEER'S OFFICE.

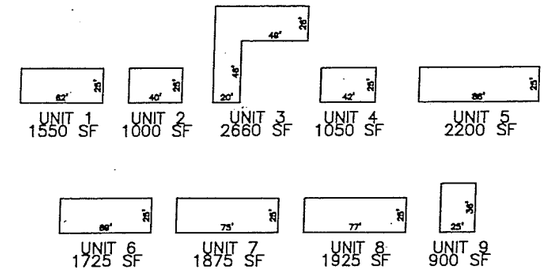

SECOND FLOOR

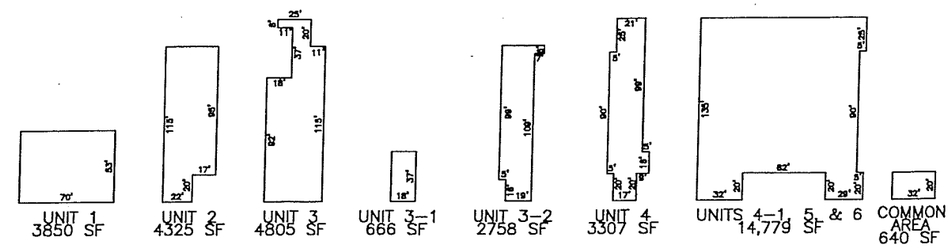

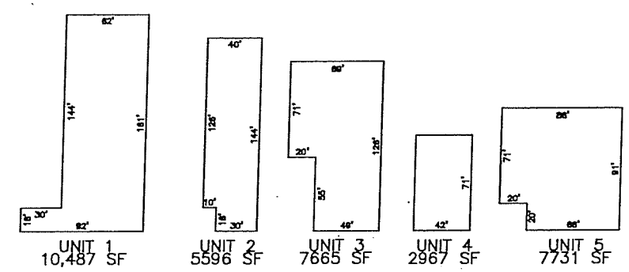

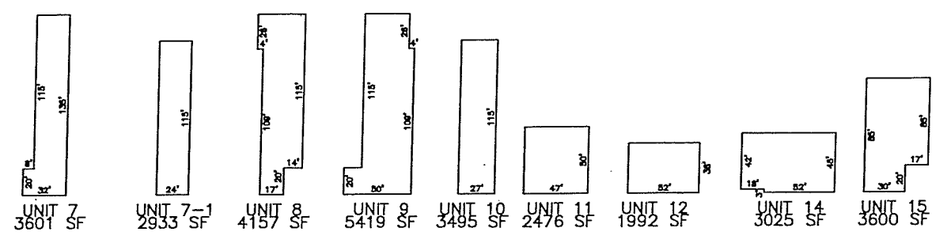

FIRST FLOOR
BLDG. "A"

"WEST PARK BUSINESS CENTER"

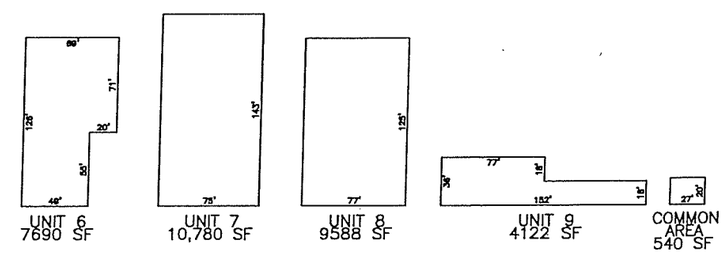

FIRST FLOOR
BLDG. "C"

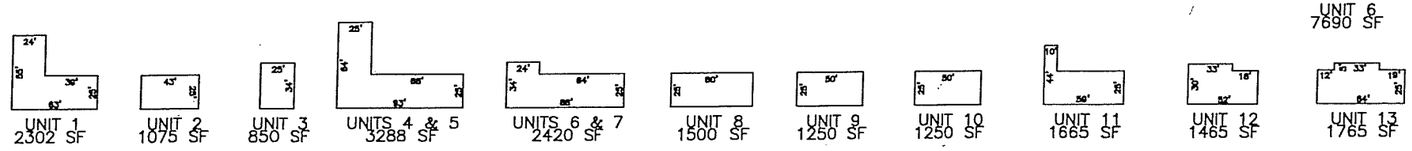

SECOND FLOOR

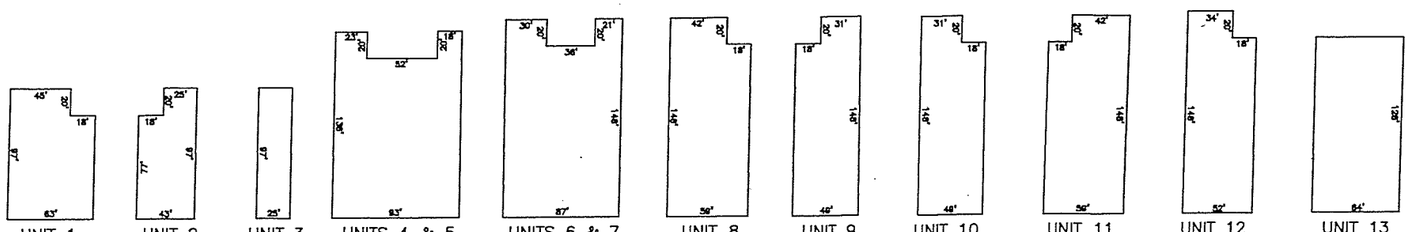

FIRST FLOOR
BLDG. "B"

REVISIONS		
DATE	NAME OF P.L.S.	LIC. NO.
4-29-05	RICHARD F. SMITH JR.	25048

TAX MAP
PEQUANNOCK TOWNSHIP
MORRIS COUNTY, NEW JERSEY
SCALE: 1"=50' DATE: 10-06-03

RICHARD F. SMITH, JR.
PROFESSIONAL LAND SURVEYOR NO.25048
16 SCHUYLER PLACE
MORRISTOWN, NJ 07960

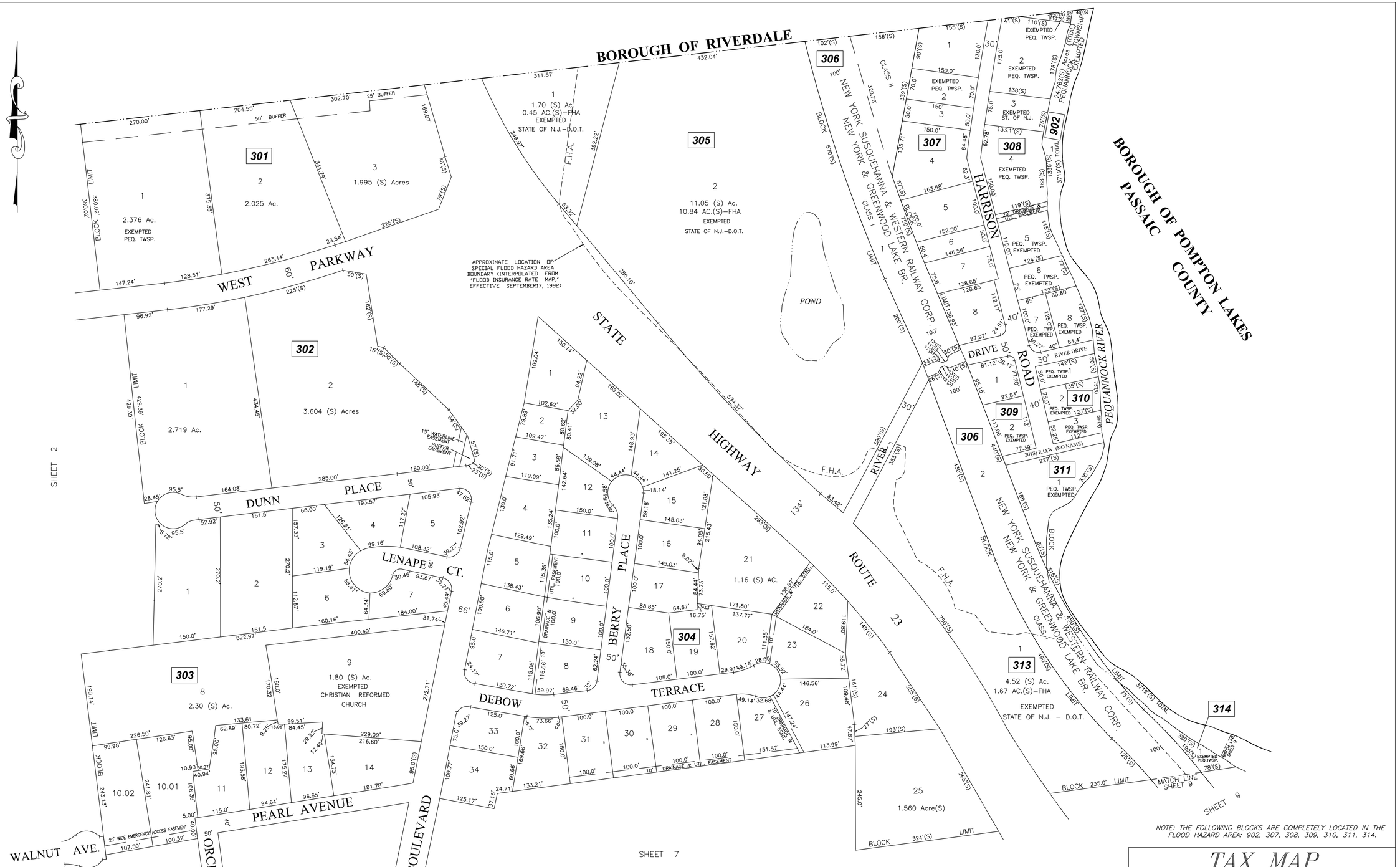

NOTE: THE FOLLOWING BLOCKS ARE COMPLETELY LOCATED IN THE FLOOD HAZARD AREA: 902, 307, 308, 309, 310, 311, 314.

NOTES:
1. THIS SHEET HAS BEEN DRAWN USING COMPUTER AIDED DRAFTING/DESIGN.
2. THIS SHEET IS A DIGITIZED COPY OF THE TAX MAP PREPARED BY RICHARD F. SMITH, JR. AND DATED OCTOBER 6, 2003. THE APPROVED ORIGINAL IS ON FILE IN THE ENGINEER'S OFFICE.

REVISIONS

DATE	NAME OF P.L.S.	LIC. NO.
11-24-08	RICHARD F. SMITH, JR.	25048
12-02-08	RICHARD F. SMITH, JR.	25048
02-10-09	RICHARD F. SMITH, JR.	25048
02-07-11	RICHARD F. SMITH, JR.	25048
07-22-13	RICHARD F. SMITH, JR.	25048
12-20-13	RICHARD F. SMITH, JR.	25048
04/23/18	ROBERT L. CIGOL	40261

TAX MAP
PEQUANNOCK TOWNSHIP
MORRIS COUNTY, NEW JERSEY
SCALE: 1"=100' DATE: 10-06-03

RICHARD F. SMITH, JR.
PROFESSIONAL LAND SURVEYOR NO.25048
28 SCHUYLER PLACE
MORRISTOWN, NJ 07960

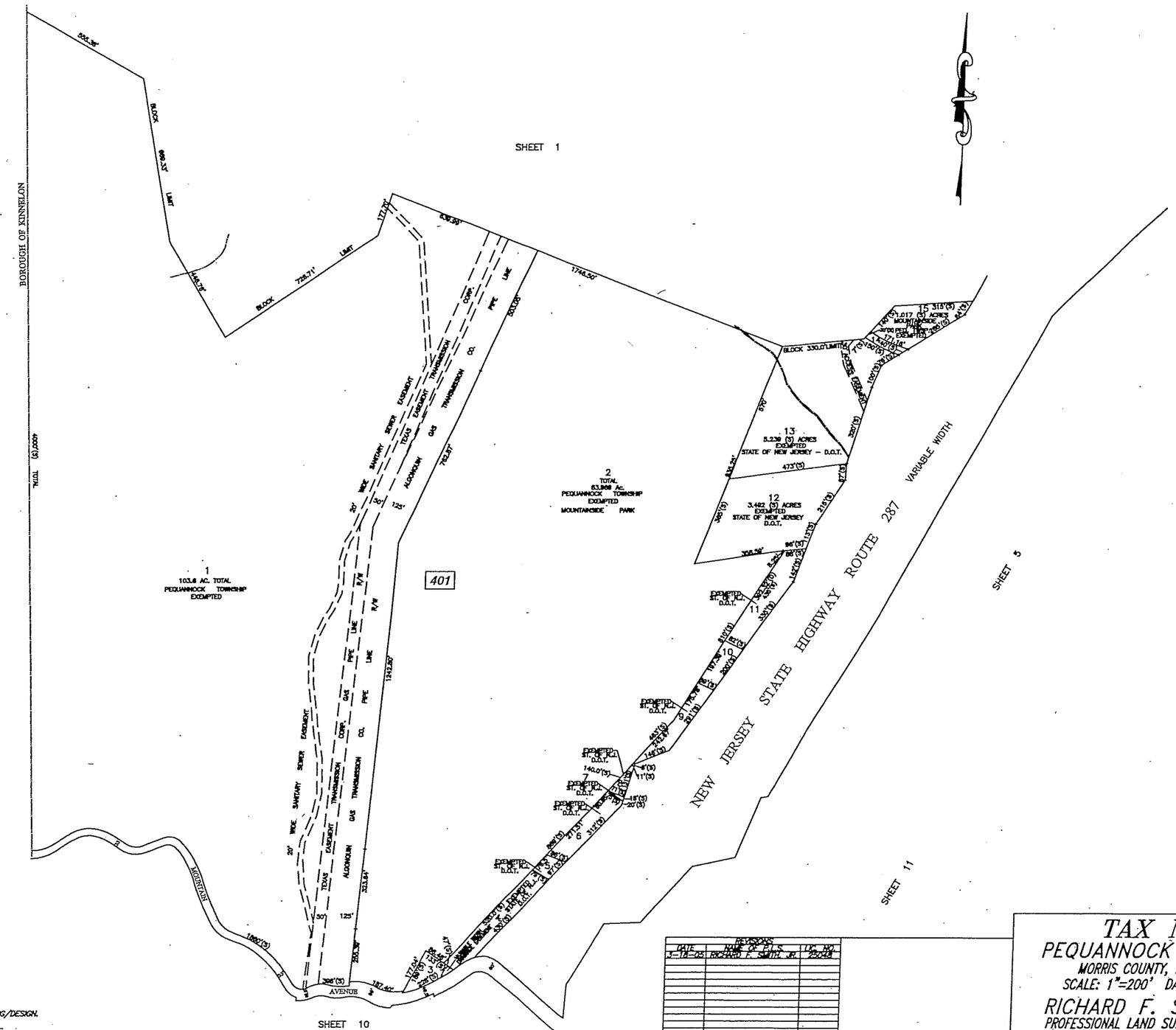

NOTES:
1. THIS SHEET HAS BEEN DRAWN USING COMPUTER AIDED DRAFTING/DESIGN.
2. THIS SHEET IS A DIGITIZED COPY OF THE TAX MAP PREPARED BY RICHARD F. SMITH, JR. AND DATED OCTOBER 6, 2003. THE APPROVED ORIGINAL IS ON FILE IN THE ENGINEER'S OFFICE.

REVISIONS		
DATE	NAME OF P.L.S.	LIC. NO.
3-18-05	RICHARD F. SMITH, JR.	25048

TAX MAP
PEQUANNOCK TOWNSHIP
MORRIS COUNTY, NEW JERSEY
SCALE: 1"=200' DATE: 10-06-03

RICHARD F. SMITH, JR.
PROFESSIONAL LAND SURVEYOR NO.25048
16 SCHUYLER PLACE
MORRISTOWN, NJ 07960

NOTES:
1. THIS SHEET HAS BEEN DRAWN USING COMPUTER AIDED DRAFTING/DESIGN.
2. THIS SHEET IS A DIGITIZED COPY OF THE TAX MAP PREPARED BY RICHARD F. SMITH, JR. AND DATED OCTOBER 6, 2003. THE APPROVED ORIGINAL IS ON FILE IN THE ENGINEER'S OFFICE.

REVISIONS

DATE	NAME OF P.L.S.	LIC. NO.
11-25-08	RICHARD F. SMITH, JR.	25048
8-14-09	RICHARD F. SMITH, JR.	25048
11-9-15	RICHARD F. SMITH, JR.	25048
11-9-15	RICHARD F. SMITH, JR.	25048
12-31-19	ROBERT L. CIGOL	40261

TAX MAP
PEQUANNOCK TOWNSHIP
MORRIS COUNTY, NEW JERSEY
SCALE: 1"=100' DATE: 10-06-03

RICHARD F. SMITH, JR.
PROFESSIONAL LAND SURVEYOR NO.25048
28 SCHUYLER PLACE
MORRISTOWN, NJ 07960

NOTES:
1. THIS SHEET HAS BEEN DRAWN USING COMPUTER AIDED DRAFTING/DESIGN.
2. THIS SHEET IS A DIGITIZED COPY OF THE TAX MAP PREPARED BY RICHARD F. SMITH, JR. AND DATED OCTOBER 6, 2003. THE APPROVED ORIGINAL IS ON FILE IN THE ENGINEER'S OFFICE.

REVISIONS

DATE	NAME OF P.L.S.	LIC. NO.
8-14-09	RICHARD F. SMITH, JR.	25048
04/23/18	ROBERT L. CIGOL	40261
12/31/2019	ROBERT L. CIGOL	40261

TAX MAP
PEQUANNOCK TOWNSHIP
MORRIS COUNTY, NEW JERSEY
SCALE: 1"=100' DATE: 10-06-03

RICHARD F. SMITH, JR.
PROFESSIONAL LAND SURVEYOR NO.25048
28 SCHUYLER PLACE
MORRISTOWN, NJ 07960

NOTES:
1. THIS SHEET HAS BEEN DRAWN USING COMPUTER AIDED DRAFTING/DESIGN.
2. THIS SHEET IS A DIGITIZED COPY OF THE TAX MAP PREPARED BY RICHARD F. SMITH, JR. AND DATED OCTOBER 6, 2003. THE APPROVED ORIGINAL IS ON FILE IN THE ENGINEER'S OFFICE.

REVISIONS

DATE	NAME OF P.L.S.	LIC. NO.
1-5-06	RICHARD F. SMITH, JR.	25048
04/23/18	ROBERT L. CIGOL	40261
12/19/2019	ROBERT L. CIGOL	40261

TAX MAP
PEQUANNOCK TOWNSHIP
MORRIS COUNTY, NEW JERSEY
SCALE: 1"=100' DATE: 10-06-03

RICHARD F. SMITH, JR.
PROFESSIONAL LAND SURVEYOR NO.25048
28 SCHUYLER PLACE
MORRISTOWN, NJ 07960

REVISIONS		
DATE	NAME OF P.L.S.	LIC. NO.
1-4-08	RICHARD F. SMITH, JR.	25048

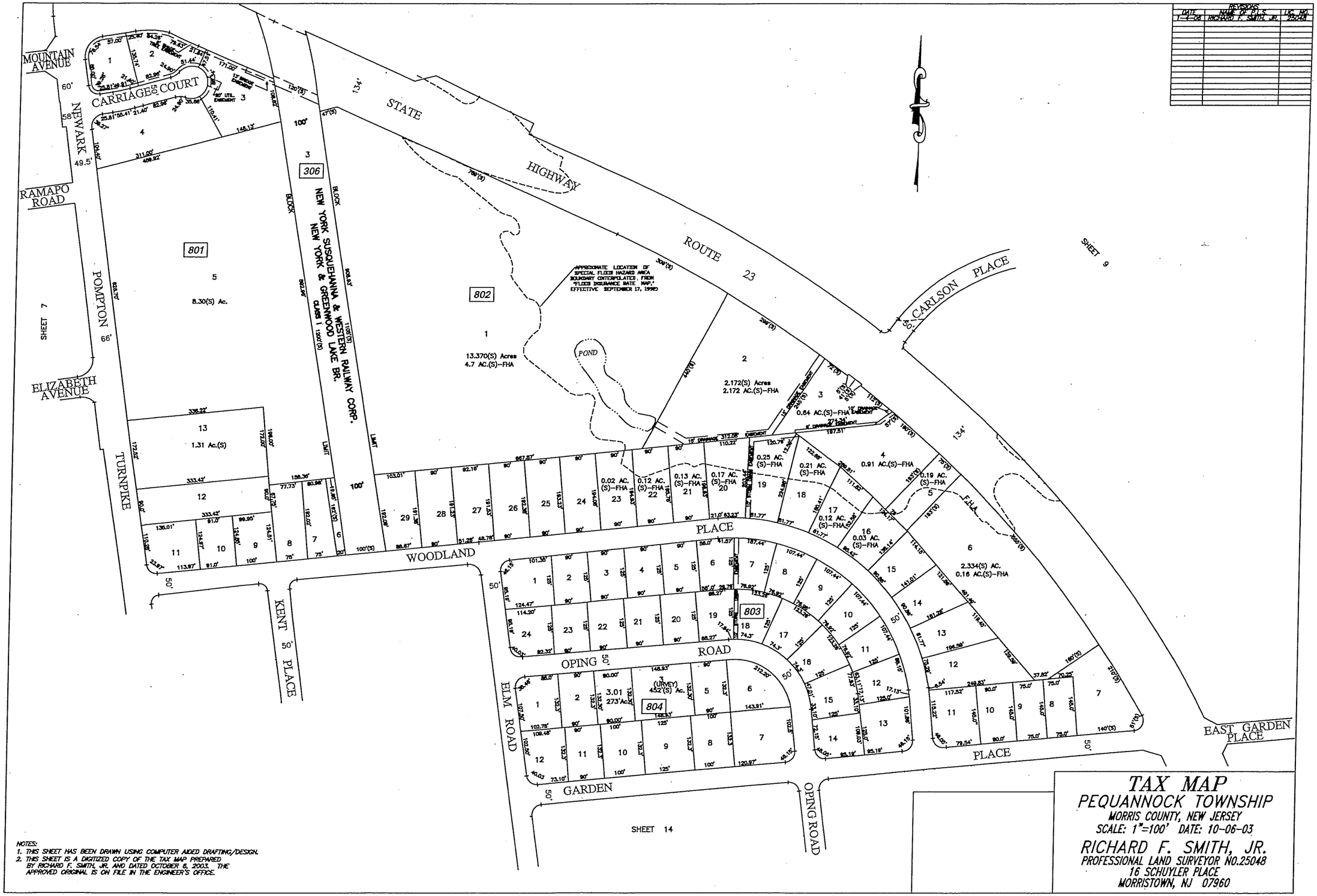

NOTES:
1. THIS SHEET HAS BEEN DRAWN USING COMPUTER AIDED DRAFTING/DESIGN.
2. THIS SHEET IS A DIGITIZED COPY OF THE TAX MAP PREPARED BY RICHARD F. SMITH, JR. AND DATED OCTOBER 6, 2003. THE APPROVED ORIGINAL IS ON FILE IN THE ENGINEER'S OFFICE.

TAX MAP
PEQUANNOCK TOWNSHIP
MORRIS COUNTY, NEW JERSEY
SCALE: 1"=100' DATE: 10-06-03

RICHARD F. SMITH, JR.
PROFESSIONAL LAND SURVEYOR NO.25048
16 SCHUYLER PLACE
MORRISTOWN, NJ 07960

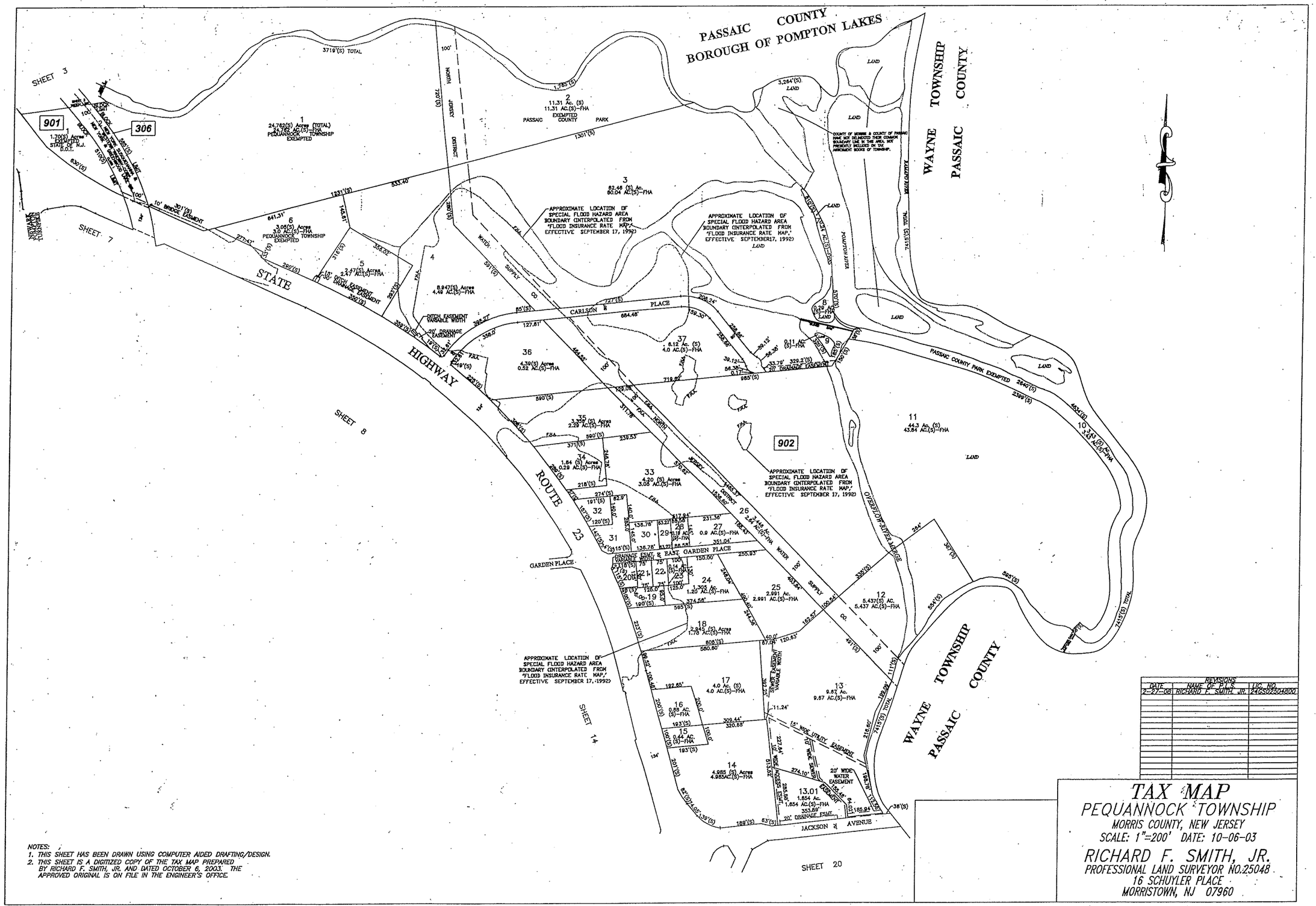

NOTES:
1. THIS SHEET HAS BEEN DRAWN USING COMPUTER AIDED DRAFTING/DESIGN.
2. THIS SHEET IS A DIGITIZED COPY OF THE TAX MAP PREPARED BY RICHARD F. SMITH, JR. AND DATED OCTOBER 6, 2003. THE APPROVED ORIGINAL IS ON FILE IN THE ENGINEER'S OFFICE.

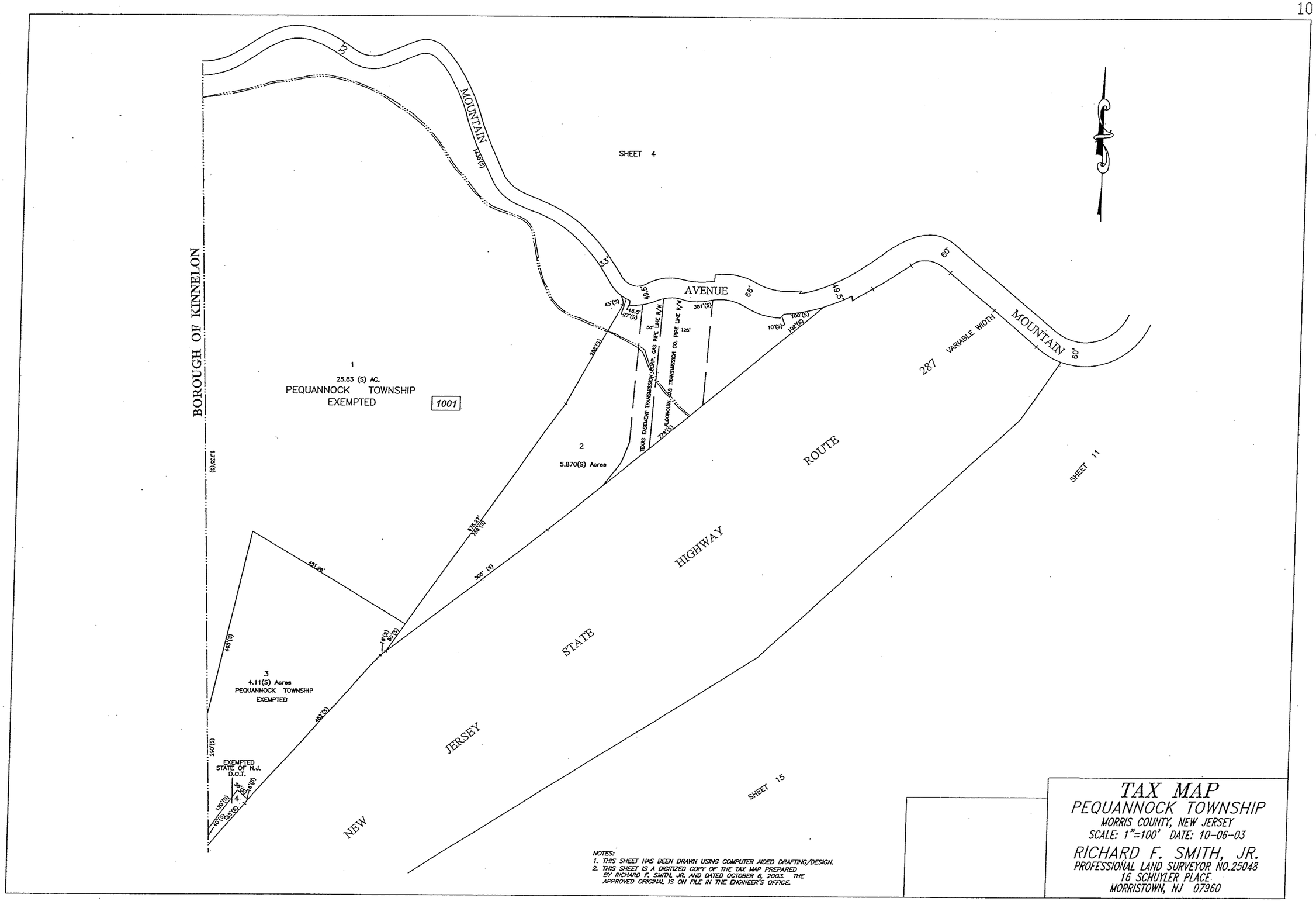

NOTES:
1. THIS SHEET HAS BEEN DRAWN USING COMPUTER AIDED DRAFTING/DESIGN.
2. THIS SHEET IS A DIGITIZED COPY OF THE TAX MAP PREPARED BY RICHARD F. SMITH, JR. AND DATED OCTOBER 6, 2003. THE APPROVED ORIGINAL IS ON FILE IN THE ENGINEER'S OFFICE.

TAX MAP
PEQUANNOCK TOWNSHIP
MORRIS COUNTY, NEW JERSEY
SCALE: 1"=100' DATE: 10-06-03

RICHARD F. SMITH, JR.
PROFESSIONAL LAND SURVEYOR NO.25048
16 SCHUYLER PLACE
MORRISTOWN, NJ 07960

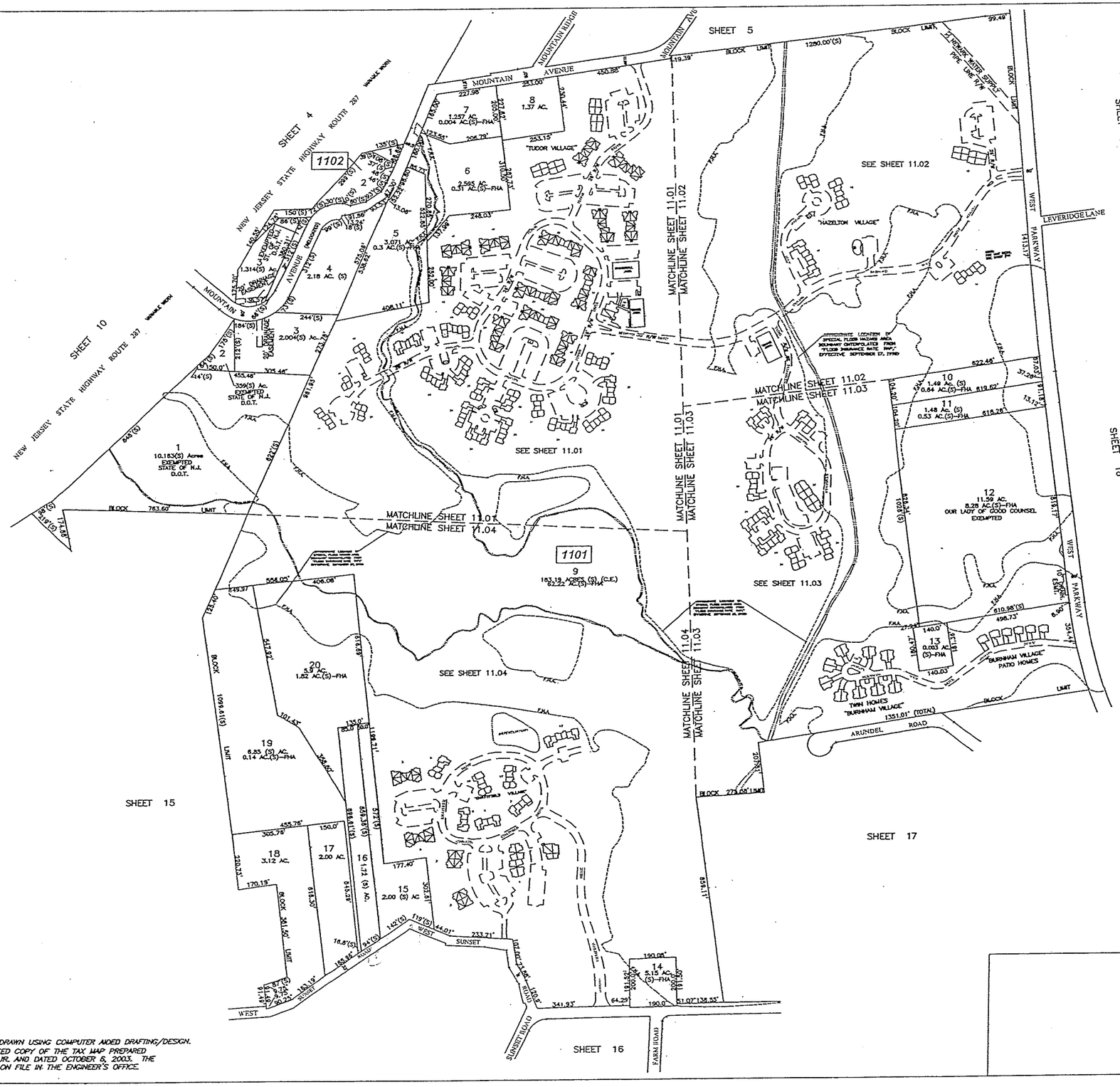

NOTES:
1. THIS SHEET HAS BEEN DRAWN USING COMPUTER AIDED DRAFTING/DESIGN.
2. THIS SHEET IS A DIGITIZED COPY OF THE TAX MAP PREPARED BY RICHARD F. SMITH, JR. AND DATED OCTOBER 6, 2003. THE APPROVED ORIGINAL IS ON FILE IN THE ENGINEER'S OFFICE.

TAX MAP
PEQUANNOCK TOWNSHIP
MORRIS COUNTY, NEW JERSEY
SCALE: 1"=200' DATE: 10-06-03

RICHARD F. SMITH, JR.
PROFESSIONAL LAND SURVEYOR NO.25048
16 SCHUYLER PLACE
MORRISTOWN, NJ 07960

TAX MAP
PEQUANNOCK TOWNSHIP
MORRIS COUNTY, NEW JERSEY
SCALE: 1"=100' DATE: 10-06-03

RICHARD F. SMITH, JR.
PROFESSIONAL LAND SURVEYOR NO.25048
16 SCHUYLER PLACE
MORRISTOWN, NJ 07960

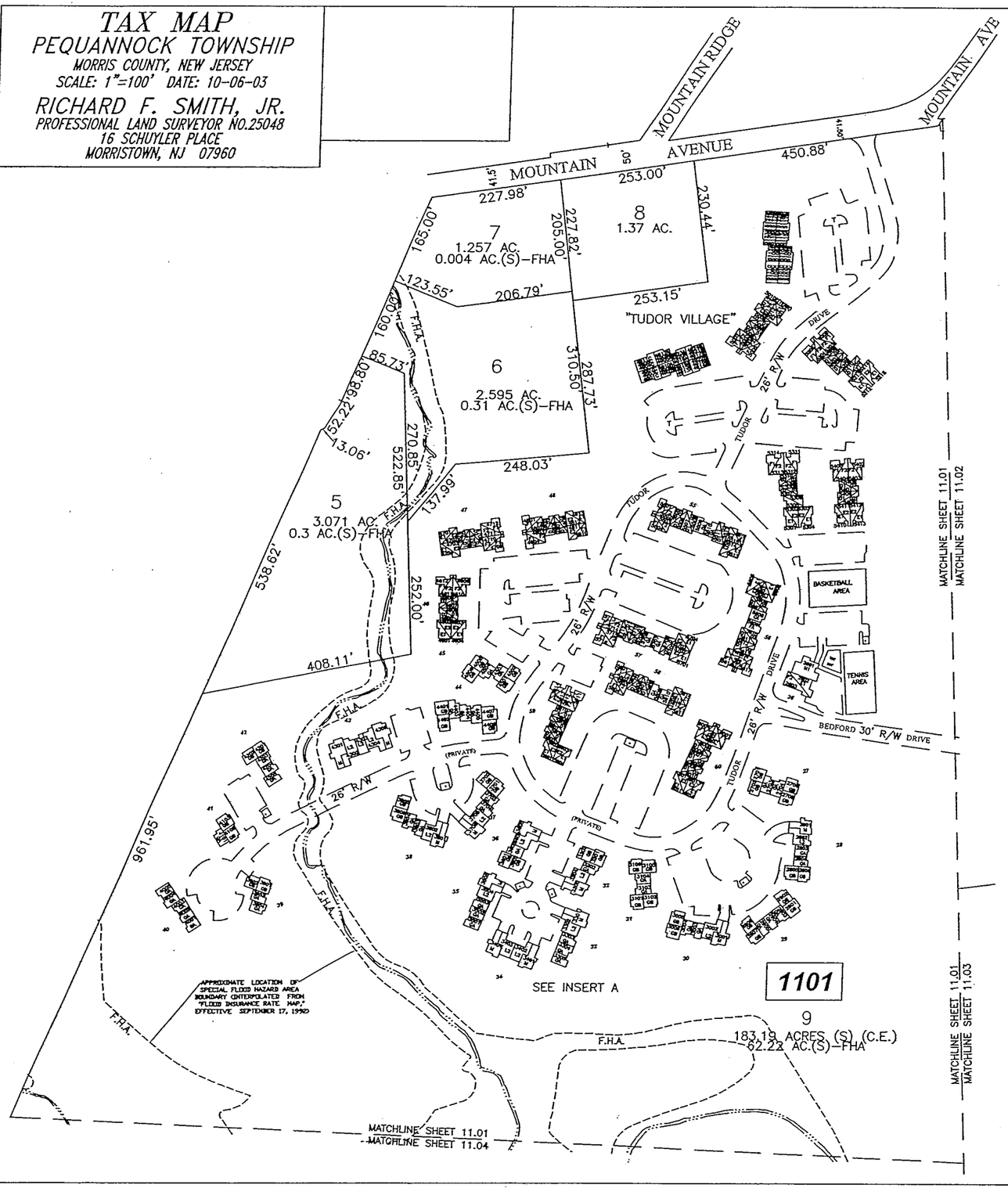

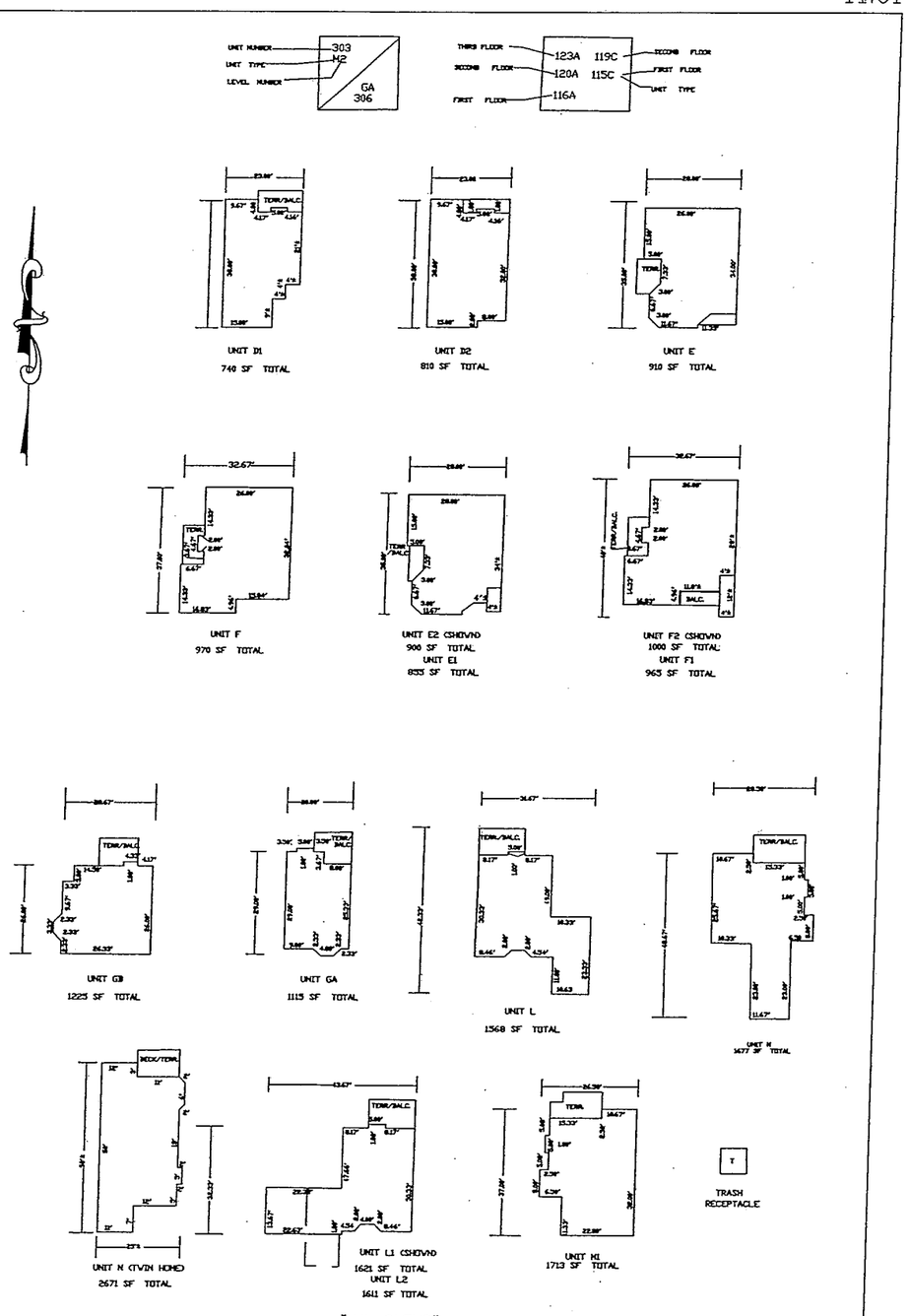

"THE GLENS"
INSERT A
BLOCK 1101 LOT 9
SCALE 1"=25'

NOTES:
1. THIS SHEET HAS BEEN DRAWN USING COMPUTER AIDED DRAFTING/DESIGN.
2. THIS SHEET IS A DIGITIZED COPY OF THE TAX MAP PREPARED BY RICHARD F. SMITH, JR. AND DATED OCTOBER 6, 2003. THE APPROVED ORIGINAL IS ON FILE IN THE ENGINEER'S OFFICE.

"THE GLENS"
INSERT A
BLOCK 1101 LOT 9
SCALE 1"=25'

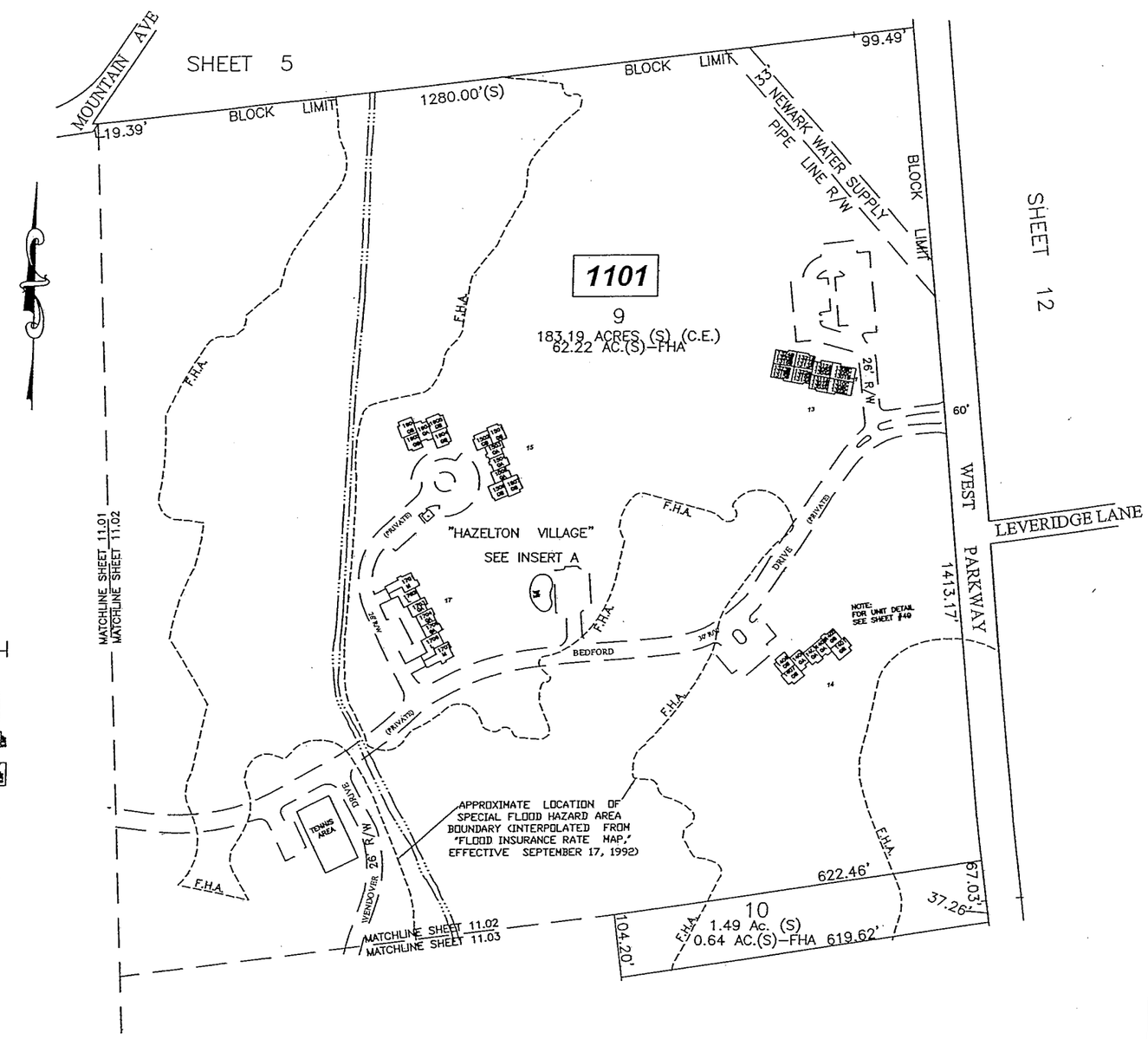

NOTES:
1. THIS SHEET HAS BEEN DRAWN USING COMPUTER AIDED DRAFTING/DESIGN.
2. THIS SHEET IS A DIGITIZED COPY OF THE TAX MAP PREPARED BY RICHARD F. SMITH, JR. AND DATED OCTOBER 6, 2003. THE APPROVED ORIGINAL IS ON FILE IN THE ENGINEER'S OFFICE.

TAX MAP
PEQUANNOCK TOWNSHIP
MORRIS COUNTY, NEW JERSEY
SCALE: 1"=100' DATE: 10-06-03

RICHARD F. SMITH, JR.
PROFESSIONAL LAND SURVEYOR NO.25048
16 SCHUYLER PLACE
MORRISTOWN, NJ 07960

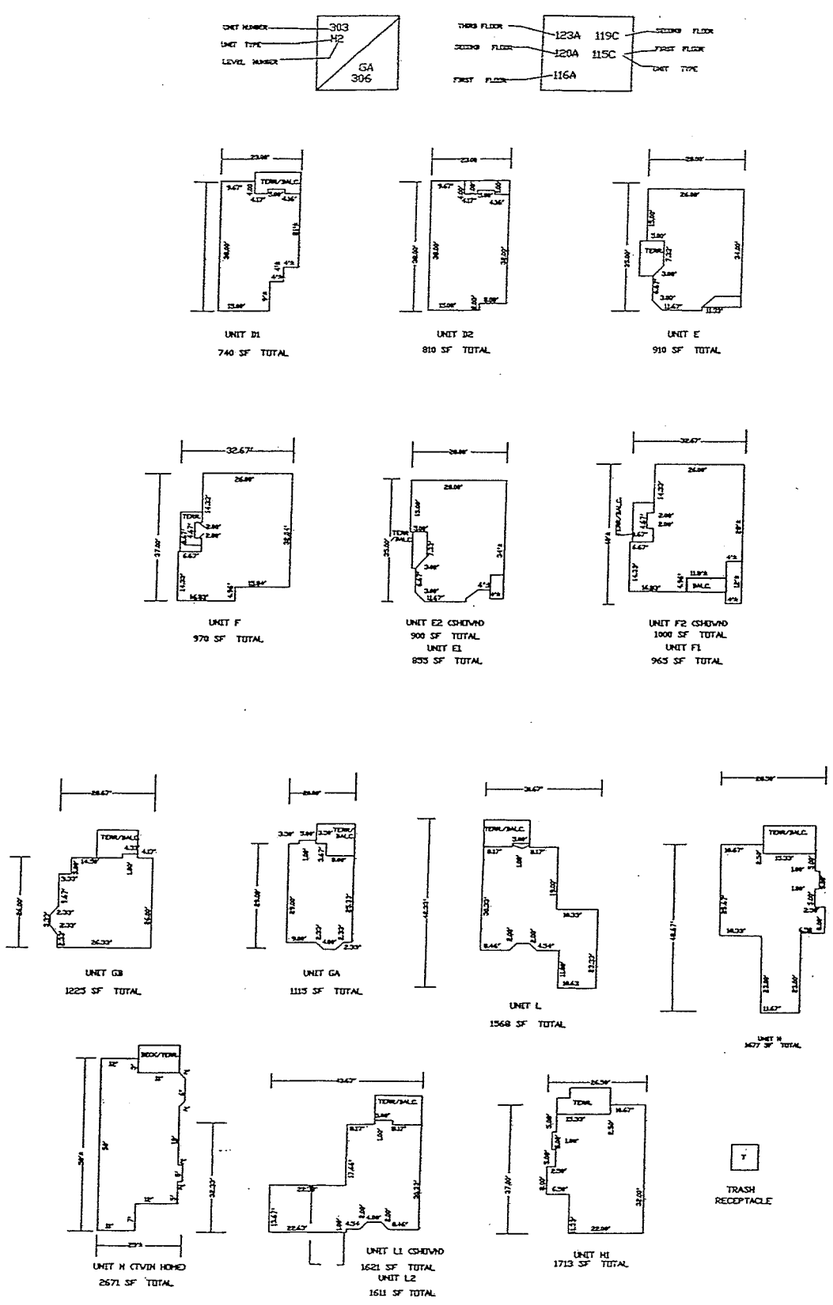

INSERT A
BLOCK 1101 LOT 9
SCALE 1"=25'
"THE GLENS"

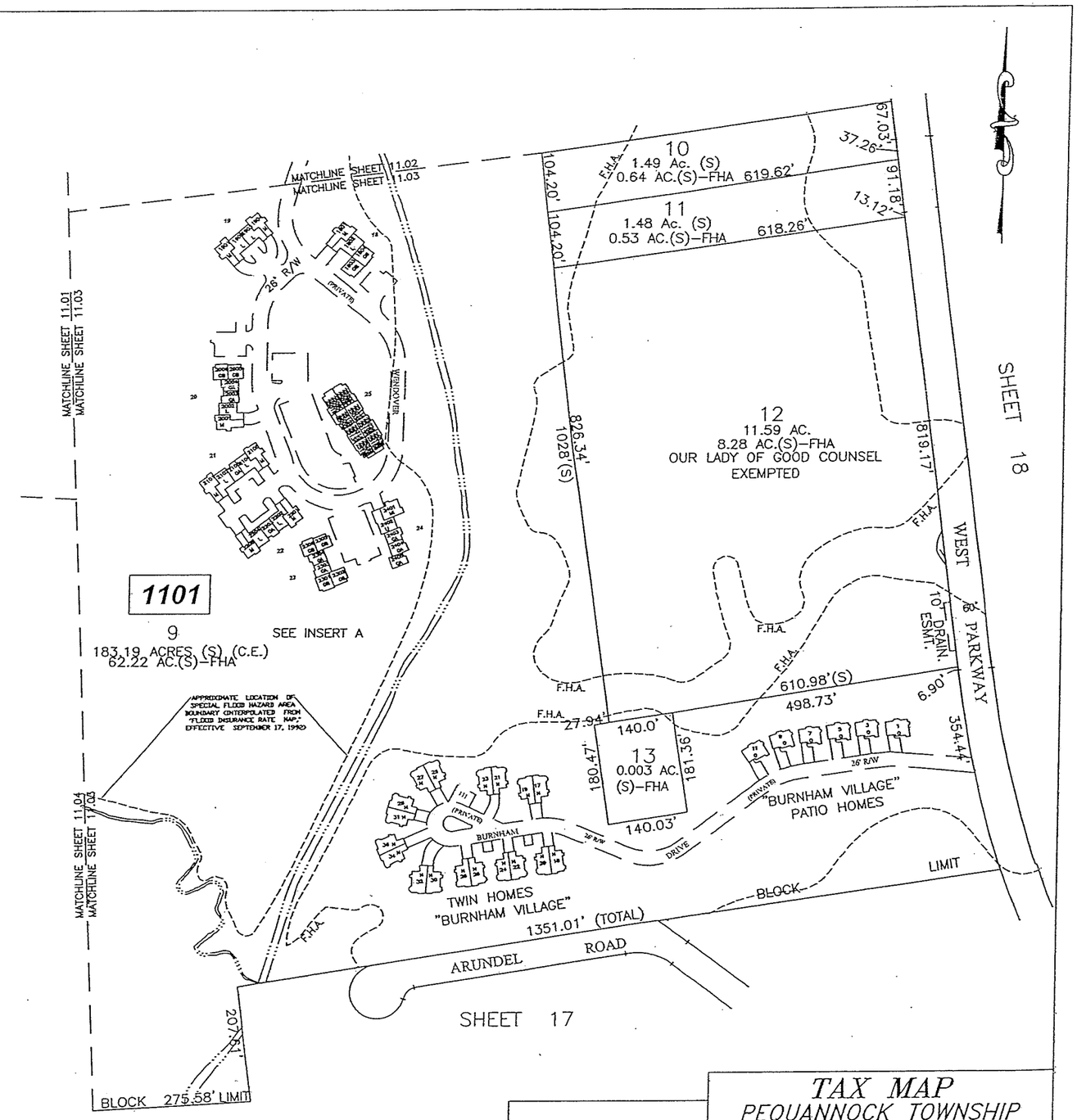

NOTES:
1. THIS SHEET HAS BEEN DRAWN USING COMPUTER AIDED DRAFTING/DESIGN.
2. THIS SHEET IS A DIGITIZED COPY OF THE TAX MAP PREPARED BY RICHARD F. SMITH, JR. AND DATED OCTOBER 6, 2003. THE APPROVED ORIGINAL IS ON FILE IN THE ENGINEER'S OFFICE.

TAX MAP
PEQUANNOCK TOWNSHIP
MORRIS COUNTY, NEW JERSEY
SCALE: 1"=100' DATE: 10-06-03

RICHARD F. SMITH, JR.
PROFESSIONAL LAND SURVEYOR NO.25048
16 SCHUYLER PLACE
MORRISTOWN, NJ 07960

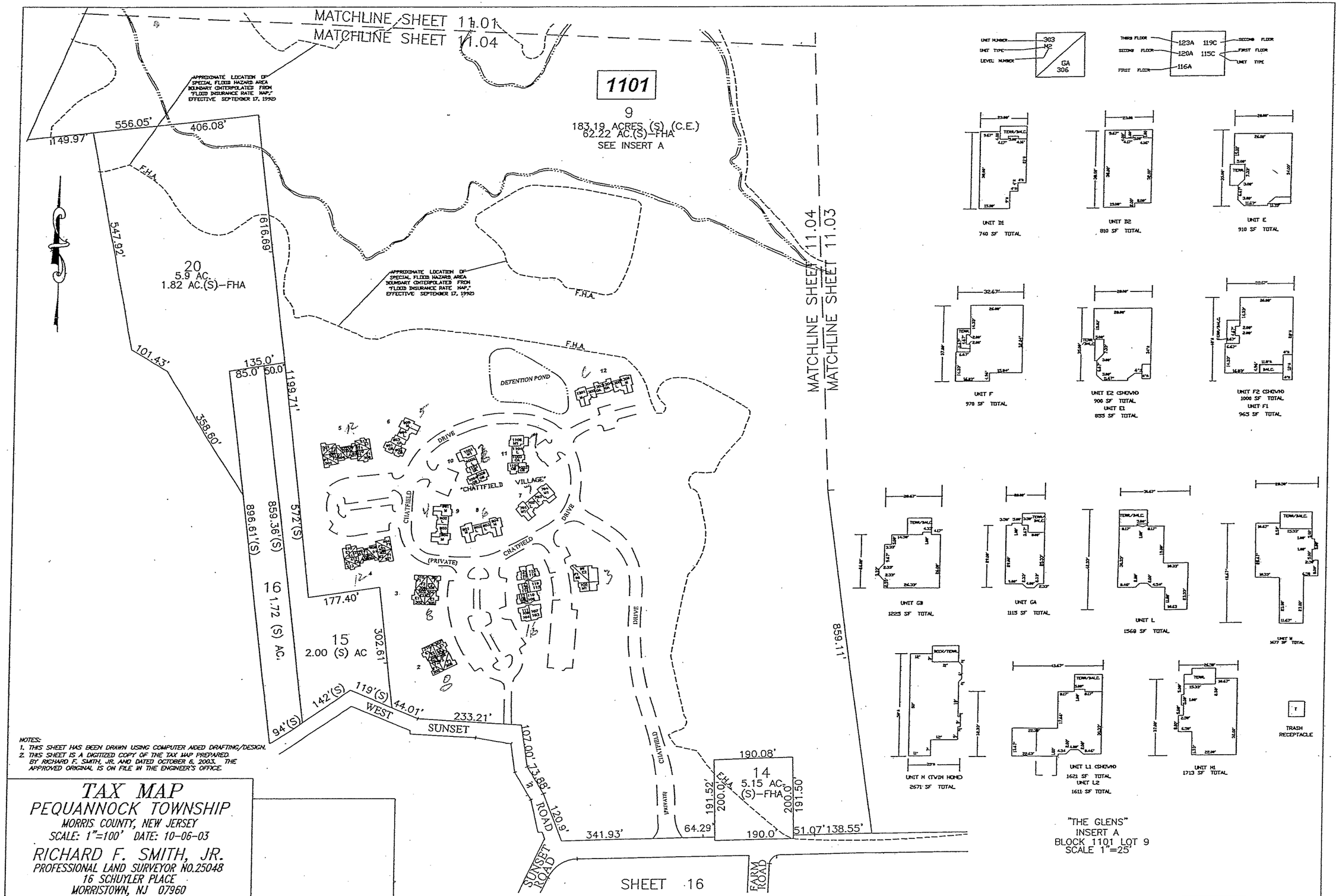

125
106
2 w parking

NOTES:
1. THIS SHEET HAS BEEN DRAWN USING COMPUTER AIDED DRAFTING/DESIGN.
2. THIS SHEET IS A DIGITIZED COPY OF THE TAX MAP PREPARED BY RICHARD F. SMITH, JR. AND DATED OCTOBER 6, 2003. THE APPROVED ORIGINAL IS ON FILE IN THE ENGINEER'S OFFICE.

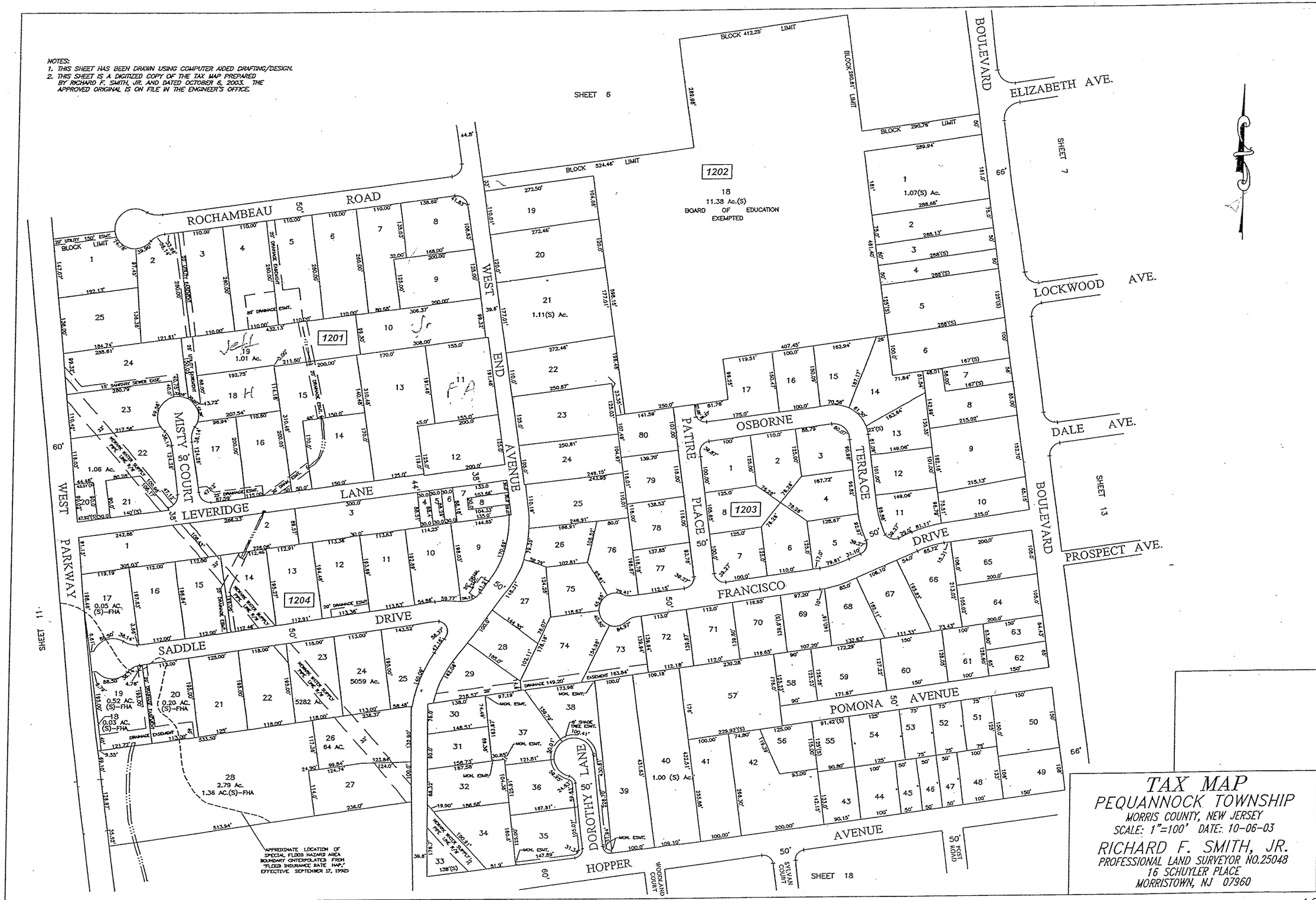

TAX MAP
PEQUANNOCK TOWNSHIP
MORRIS COUNTY, NEW JERSEY
SCALE: 1"=100' DATE: 10-06-03

RICHARD F. SMITH, JR.
PROFESSIONAL LAND SURVEYOR NO.25048
16 SCHUYLER PLACE
MORRISTOWN, NJ 07960

REVISIONS		
DATE	NAME OF BY'S	LIC. NO.
7-19-07	RICHARD F. SMITH, JR.	24GS02504800

TAX MAP
PEQUANNOCK TOWNSHIP
MORRIS COUNTY, NEW JERSEY
SCALE: 1"=100' DATE: 10-06-03

RICHARD F. SMITH, JR.
PROFESSIONAL LAND SURVEYOR NO.25048
16 SCHUYLER PLACE
MORRISTOWN, NJ 07960

NOTES:
1. THIS SHEET HAS BEEN DRAWN USING COMPUTER AIDED DRAFTING/DESIGN.
2. THIS SHEET IS A DIGITIZED COPY OF THE TAX MAP PREPARED BY RICHARD F. SMITH, JR. AND DATED OCTOBER 6, 2003. THE APPROVED ORIGINAL IS ON FILE IN THE ENGINEER'S OFFICE.

NOTES:
1. THIS SHEET HAS BEEN DRAWN USING COMPUTER AIDED DRAFTING/DESIGN.
2. THIS SHEET IS A DIGITIZED COPY OF THE TAX MAP PREPARED BY RICHARD F. SMITH, JR. AND DATED OCTOBER 6, 2003. THE APPROVED ORIGINAL IS ON FILE IN THE ENGINEER'S OFFICE.
TAX MAP
PEQUANNOCK TOWNSHIP
MORRIS COUNTY, NEW JERSEY
SCALE: 1"=100' DATE: 10-06-03
RICHARD F. SMITH, JR.
PROFESSIONAL LAND SURVEYOR NO.25048
16 SCHUYLER PLACE
MORRISTOWN, NJ 07960
WOODLAND PLACE
KENT PLACE
NEWARK POMPTON TURNPIKE
OPING ROAD
ELM ROAD
GARDEN PLACE
FERNDALE PLACE
KENMORE ROAD
CEDAR ROAD
SAGE WAY
MAY AVE.
HIGHLAND AVE.
MIDLAND AVENUE
STATE HIGHWAY ROUTE 23
JACKSON AVENUE
WINDING WAY
VILLAGE ROAD
NEW YORK SUSQUEHANNA & WESTERN RAILWAY CORP.
NEW YORK & GREENWOOD LAKE BR.
WINFIELD AVE.
HOPPER AVE.
PECK AVE.
SHERMAN AVE.
EVANS PLACE
MANOR AVE.
PROSPECT AVE.
LOCKWOOD AVE.
SHEET 7
SHEET 8
SHEET 9
SHEET 13
SHEET 19
SHEET 20
1401
1402
1403
1404
1405
1406
1407
1408
1409
1410
1411
1412
306
APPROXIMATE LOCATION OF SPECIAL FLOOD HAZARD AREA BOUNDARY INTERPOLATED FROM "FLOOD INSURANCE RATE MAP," EFFECTIVE SEPTEMBER 17, 1992

NOTES:
1. THIS SHEET HAS BEEN DRAWN USING COMPUTER AIDED DRAFTING/DESIGN.
2. THIS SHEET IS A DIGITIZED COPY OF THE TAX MAP PREPARED BY RICHARD F. SMITH, JR. AND DATED OCTOBER 6, 2003. THE APPROVED ORIGINAL IS ON FILE IN THE ENGINEER'S OFFICE.

REVISIONS		
DATE	NAME OF D.L.S.	LIC. NO.
10-7-05	RICHARD F. SMITH, JR.	24GS02524800
1-10-06	RICHARD F. SMITH, JR.	24GS02524800

TAX MAP
PEQUANNOCK TOWNSHIP
MORRIS COUNTY, NEW JERSEY
SCALE: 1"=200' DATE: 10-06-03

RICHARD F. SMITH, JR.
PROFESSIONAL LAND SURVEYOR NO.25048
60 WASHINGTON STREET, SUITE 203
MORRISTOWN, NJ 07960

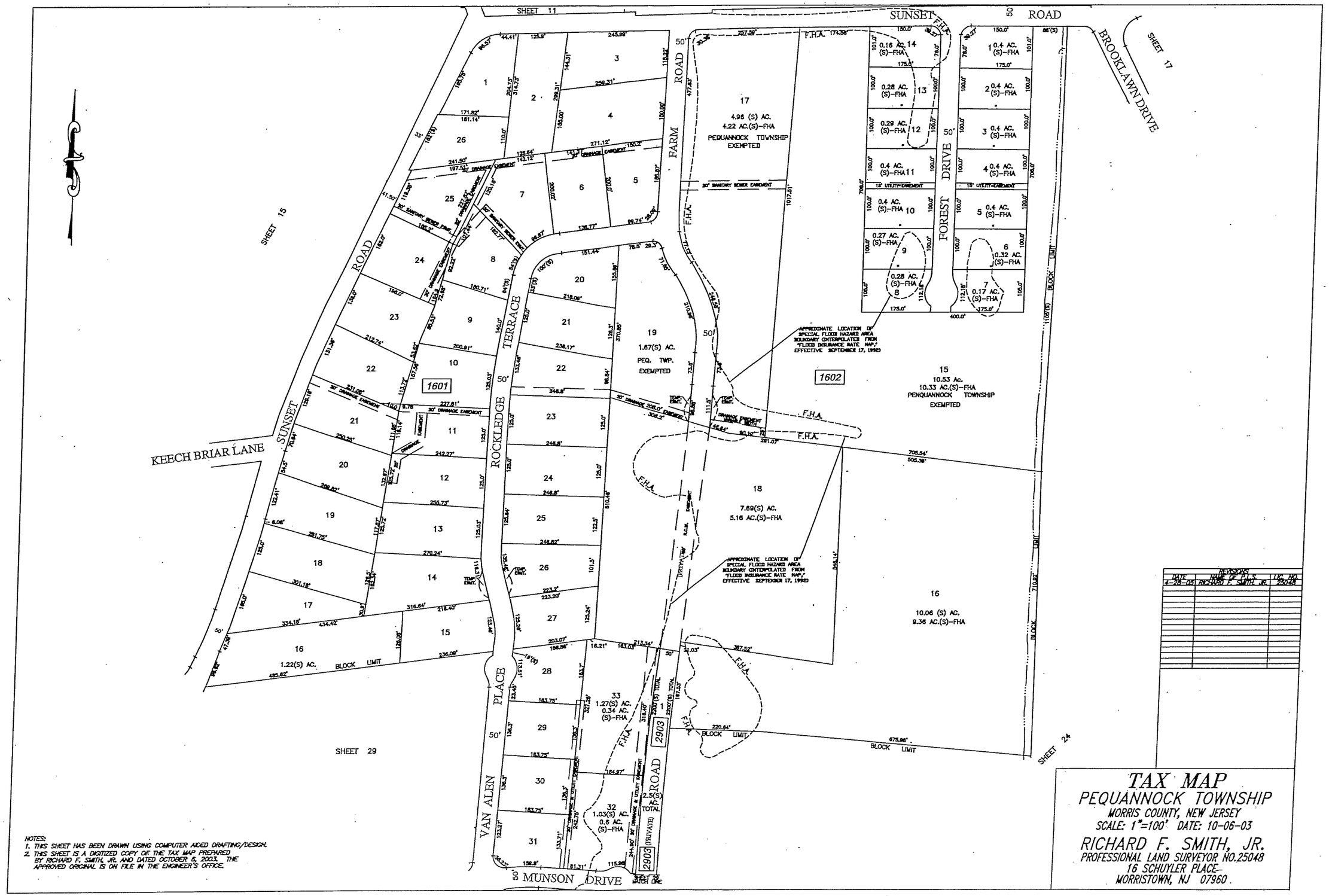

REVISIONS		
DATE	NAME OF P.L.S.	LIC. NO.
4-28-05	RICHARD F. SMITH JR.	25048

TAX MAP
PEQUANNOCK TOWNSHIP
MORRIS COUNTY, NEW JERSEY
SCALE: 1"=100' DATE: 10-06-03

RICHARD F. SMITH, JR.
PROFESSIONAL LAND SURVEYOR NO.25048
16 SCHUYLER PLACE
MORRISTOWN, NJ 07960

NOTES:
1. THIS SHEET HAS BEEN DRAWN USING COMPUTER AIDED DRAFTING/DESIGN.
2. THIS SHEET IS A DIGITIZED COPY OF THE TAX MAP PREPARED BY RICHARD F. SMITH, JR. AND DATED OCTOBER 6, 2003. THE APPROVED ORIGINAL IS ON FILE IN THE ENGINEER'S OFFICE.

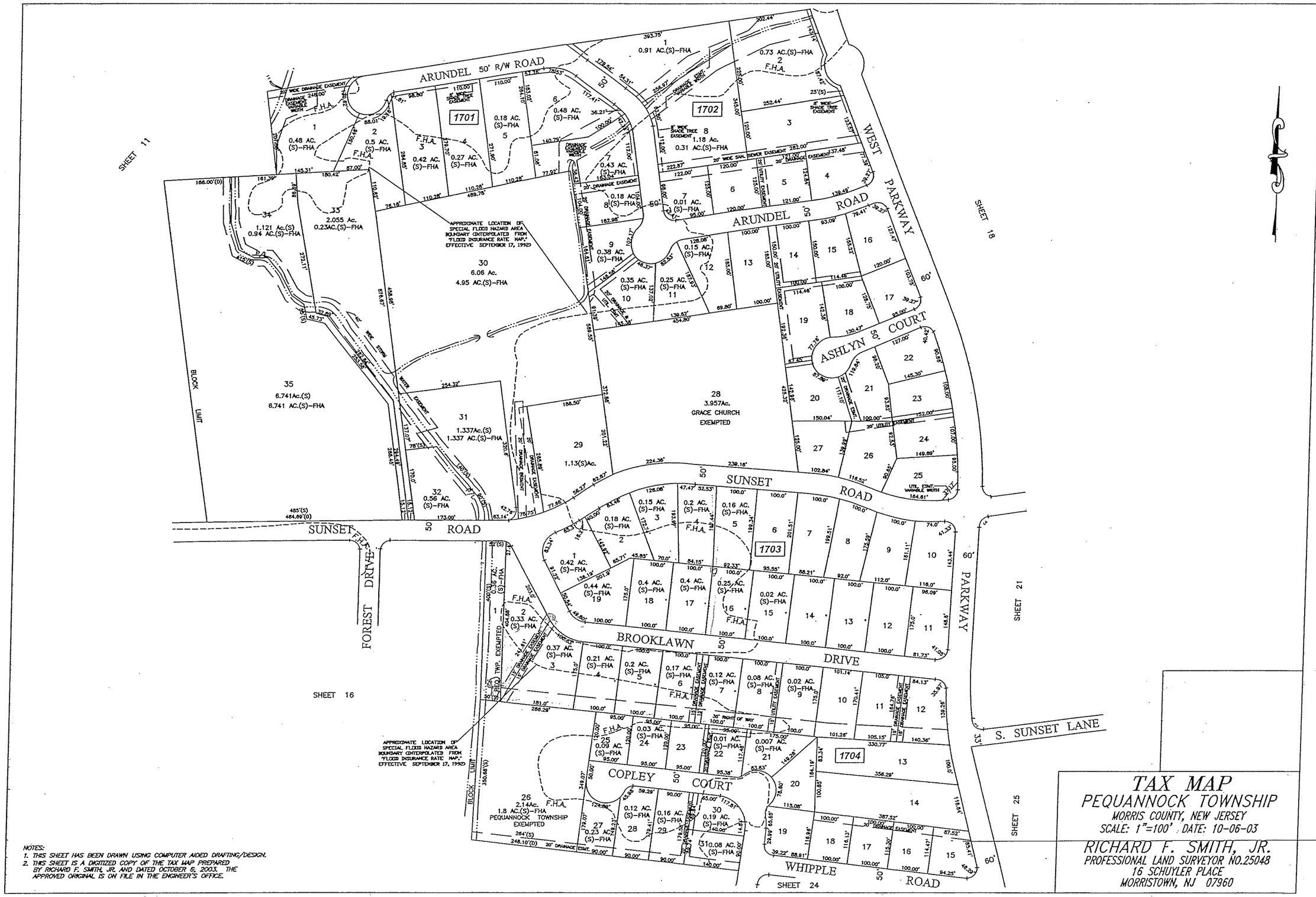

NOTES:
1. THIS SHEET HAS BEEN DRAWN USING COMPUTER AIDED DRAFTING/DESIGN.
2. THIS SHEET IS A DIGITIZED COPY OF THE TAX MAP PREPARED BY RICHARD F. SMITH, JR. AND DATED OCTOBER 6, 2003. THE APPROVED ORIGINAL IS ON FILE IN THE ENGINEER'S OFFICE.

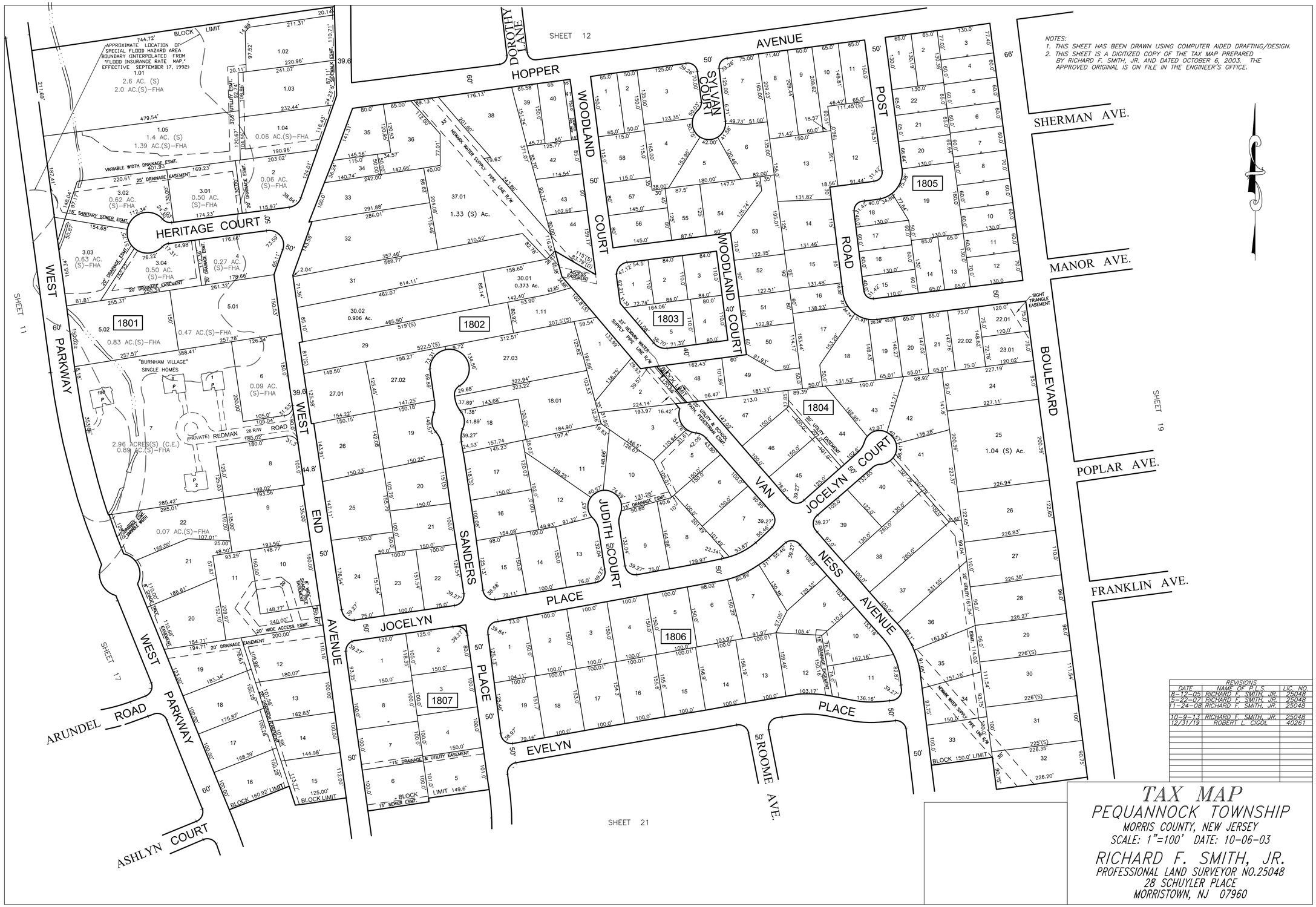
NOTES:
1. THIS SHEET HAS BEEN DRAWN USING COMPUTER AIDED DRAFTING/DESIGN.
2. THIS SHEET IS A DIGITIZED COPY OF THE TAX MAP PREPARED BY RICHARD F. SMITH, JR. AND DATED OCTOBER 6, 2003. THE APPROVED ORIGINAL IS ON FILE IN THE ENGINEER'S OFFICE.
SHEET 12
SHEET 11
SHEET 19
SHEET 17
SHEET 21
HOPPER AVENUE
DOROTHY LANE
SHERMAN AVE.
MANOR AVE.
POPLAR AVE.
FRANKLIN AVE.
HERITAGE COURT
WEST PARKWAY
WEST END AVENUE
WOODLAND COURT
SYLVAN COURT
POST ROAD
VAN JOCELYN COURT
NESS AVENUE
BOULEVARD
JUDITH COURT
SANDERS PLACE
JOCELYN PLACE
EVELYN PLACE
ROOME AVE.
ARUNDEL ROAD
ASHLYN COURT
(PRIVATE) REDMAN ROAD
"BURNHAM VILLAGE" SINGLE HOMES
APPROXIMATE LOCATION OF SPECIAL FLOOD HAZARD AREA BOUNDARY (INTERPOLATED FROM "FLOOD INSURANCE RATE MAP," EFFECTIVE SEPTEMBER 17, 1992)
1801
1802
1803
1804
1805
1806
1807
REVISIONS
DATE NAME OF P.L.S. LIC. NO.
8-12-05 RICHARD F. SMITH, JR. 25048
5-22-07 RICHARD F. SMITH, JR. 25048
11-24-08 RICHARD F. SMITH, JR. 25048
10-9-13 RICHARD F. SMITH, JR. 25048
12/31/19 ROBERT L. CIGOL 40261
TAX MAP
PEQUANNOCK TOWNSHIP
MORRIS COUNTY, NEW JERSEY
SCALE: 1"=100' DATE: 10-06-03
RICHARD F. SMITH, JR.
PROFESSIONAL LAND SURVEYOR NO.25048
28 SCHUYLER PLACE
MORRISTOWN, NJ 07960

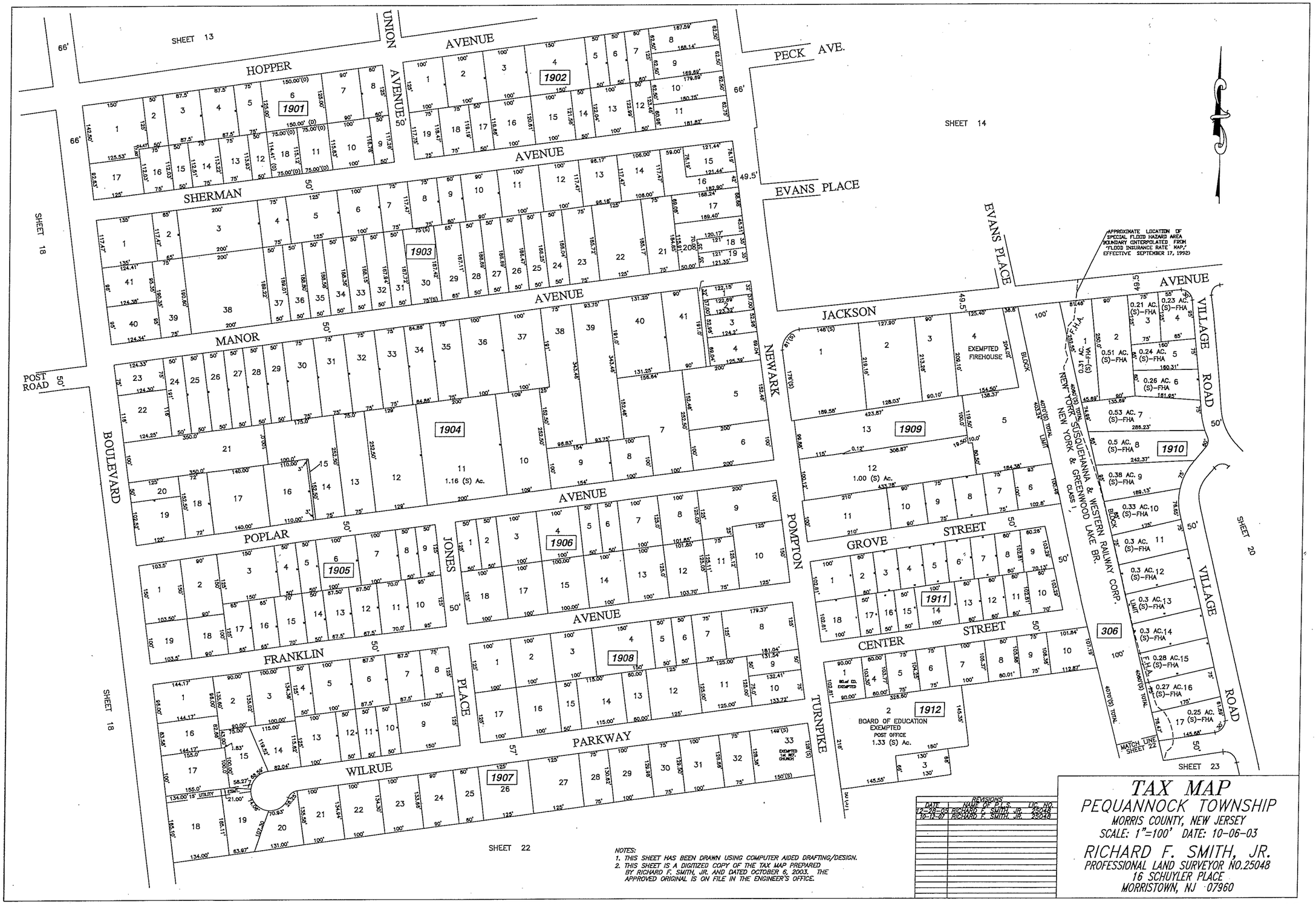

NOTES:
1. THIS SHEET HAS BEEN DRAWN USING COMPUTER AIDED DRAFTING/DESIGN.
2. THIS SHEET IS A DIGITIZED COPY OF THE TAX MAP PREPARED BY RICHARD F. SMITH, JR. AND DATED OCTOBER 6, 2003. THE APPROVED ORIGINAL IS ON FILE IN THE ENGINEER'S OFFICE.

REVISIONS

DATE	NAME OF P.L.S.	LIC. NO.
12-29-03	RICHARD F. SMITH, JR.	25048
10-12-07	RICHARD F. SMITH, JR.	25048

TAX MAP
PEQUANNOCK TOWNSHIP
MORRIS COUNTY, NEW JERSEY
SCALE: 1"=100' DATE: 10-06-03

RICHARD F. SMITH, JR.
PROFESSIONAL LAND SURVEYOR NO.25048
16 SCHUYLER PLACE
MORRISTOWN, NJ 07960

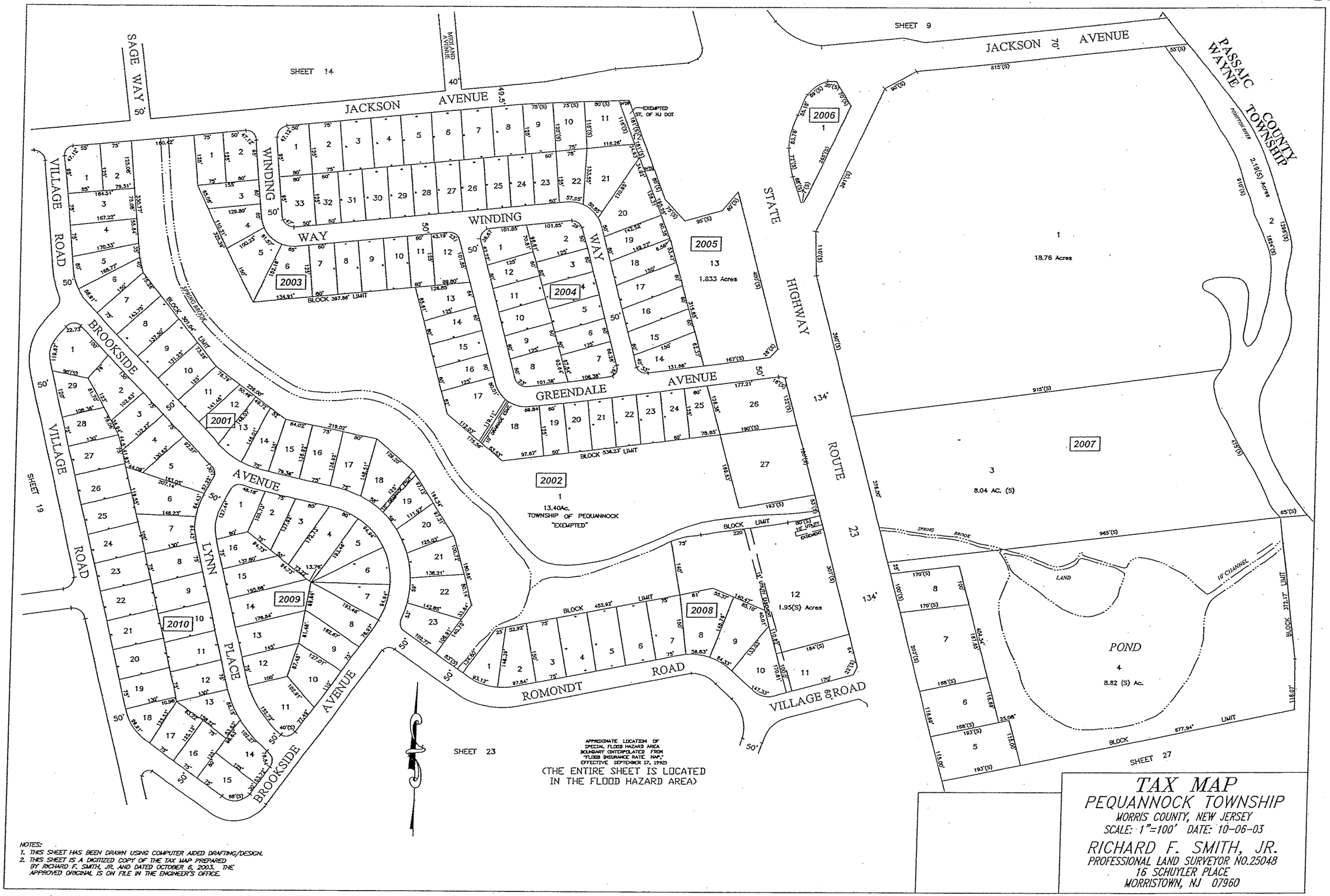

NOTES:
1. THIS SHEET HAS BEEN DRAWN USING COMPUTER AIDED DRAFTING/DESIGN.
2. THIS SHEET IS A DIGITIZED COPY OF THE TAX MAP PREPARED BY RICHARD F. SMITH, JR. AND DATED OCTOBER 6, 2003. THE APPROVED ORIGINAL IS ON FILE IN THE ENGINEER'S OFFICE.

TAX MAP
PEQUANNOCK TOWNSHIP
MORRIS COUNTY, NEW JERSEY
SCALE: 1"=100' DATE: 10-06-03

RICHARD F. SMITH, JR.
PROFESSIONAL LAND SURVEYOR NO.25048
16 SCHUYLER PLACE
MORRISTOWN, NJ 07960

NOTES:
1. THIS SHEET HAS BEEN DRAWN USING COMPUTER AIDED DRAFTING/DESIGN.
2. THIS SHEET IS A DIGITIZED COPY OF THE TAX MAP PREPARED BY RICHARD F. SMITH, JR. AND DATED OCTOBER 6, 2003. THE APPROVED ORIGINAL IS ON FILE IN THE ENGINEER'S OFFICE.

REVISIONS

DATE	NAME OF P.L.S.	LIC. NO.
2-28-05	RICHARD F. SMITH, JR.	25048

TAX MAP
PEQUANNOCK TOWNSHIP
MORRIS COUNTY, NEW JERSEY
SCALE: 1"=100' DATE: 10-06-03

RICHARD F. SMITH, JR.
PROFESSIONAL LAND SURVEYOR NO.25048
16 SCHUYLER PLACE
MORRISTOWN, NJ 07960

NOTES:
1. THIS SHEET HAS BEEN DRAWN USING COMPUTER AIDED DRAFTING/DESIGN.
2. THIS SHEET IS A DIGITIZED COPY OF THE TAX MAP PREPARED BY RICHARD F. SMITH, JR. AND DATED OCTOBER 6, 2003. THE APPROVED ORIGINAL IS ON FILE IN THE ENGINEER'S OFFICE.

REVISIONS

DATE	NAME OF P.L.S.	LIC. NO.
1-4-06	RICHARD F. SMITH, JR.	24GS02504800
8-17-09	RICHARD F. SMITH, JR.	24GS02504800
12-24-13	RICHARD F. SMITH, JR.	24GS02504800
12/31/2019	ROBERT L. CIGOL	24GS04026100

TAX MAP
PEQUANNOCK TOWNSHIP
MORRIS COUNTY, NEW JERSEY
SCALE: 1"=100' DATE: 10-06-03

RICHARD F. SMITH, JR.
PROFESSIONAL LAND SURVEYOR NO.25048
28 SCHUYLER PLACE
MORRISTOWN, NJ 07960

2202

(2)

6.72 (S) Acres
(TOTAL)

INSERT A
(REF: SHEET 22)

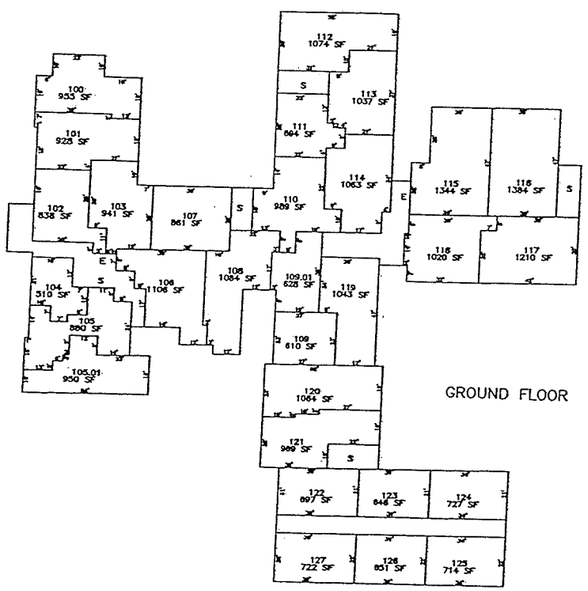

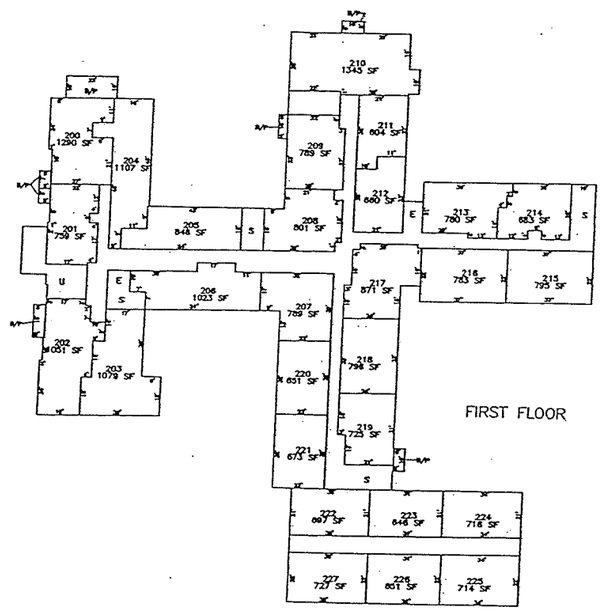

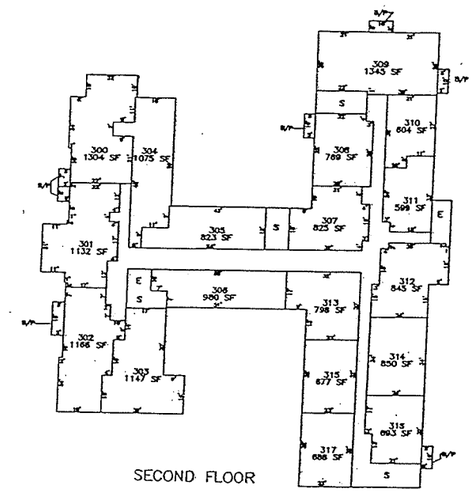

"CRESTWOOD PARK CONDOMINIUMS"

SCALE:1"=30'

LEGEND

5000 SF= SQUARE FOOTAGE

106 = UNIT NUMBER

B/P = BALCONY / PATIO

E = ELEVATOR

S = STAIRWELL

U = UTILITY AREA

NOTES:

1. THIS SHEET HAS BEEN DRAWN USING COMPUTER AIDED DRAFTING/DESIGN.
2. THIS SHEET IS A DIGITIZED COPY OF THE TAX MAP PREPARED BY RICHARD F. SMITH, JR. AND DATED OCTOBER 6, 2003. THE APPROVED ORIGINAL IS ON FILE IN THE ENGINEER'S OFFICE.

TAX MAP
PEQUANNOCK TOWNSHIP
MORRIS COUNTY, NEW JERSEY
SCALE: 1"=100' DATE: 10-06-03

RICHARD F. SMITH, JR.
PROFESSIONAL LAND SURVEYOR NO.25048
16 SCHUYLER PLACE
MORRISTOWN, NJ 07960

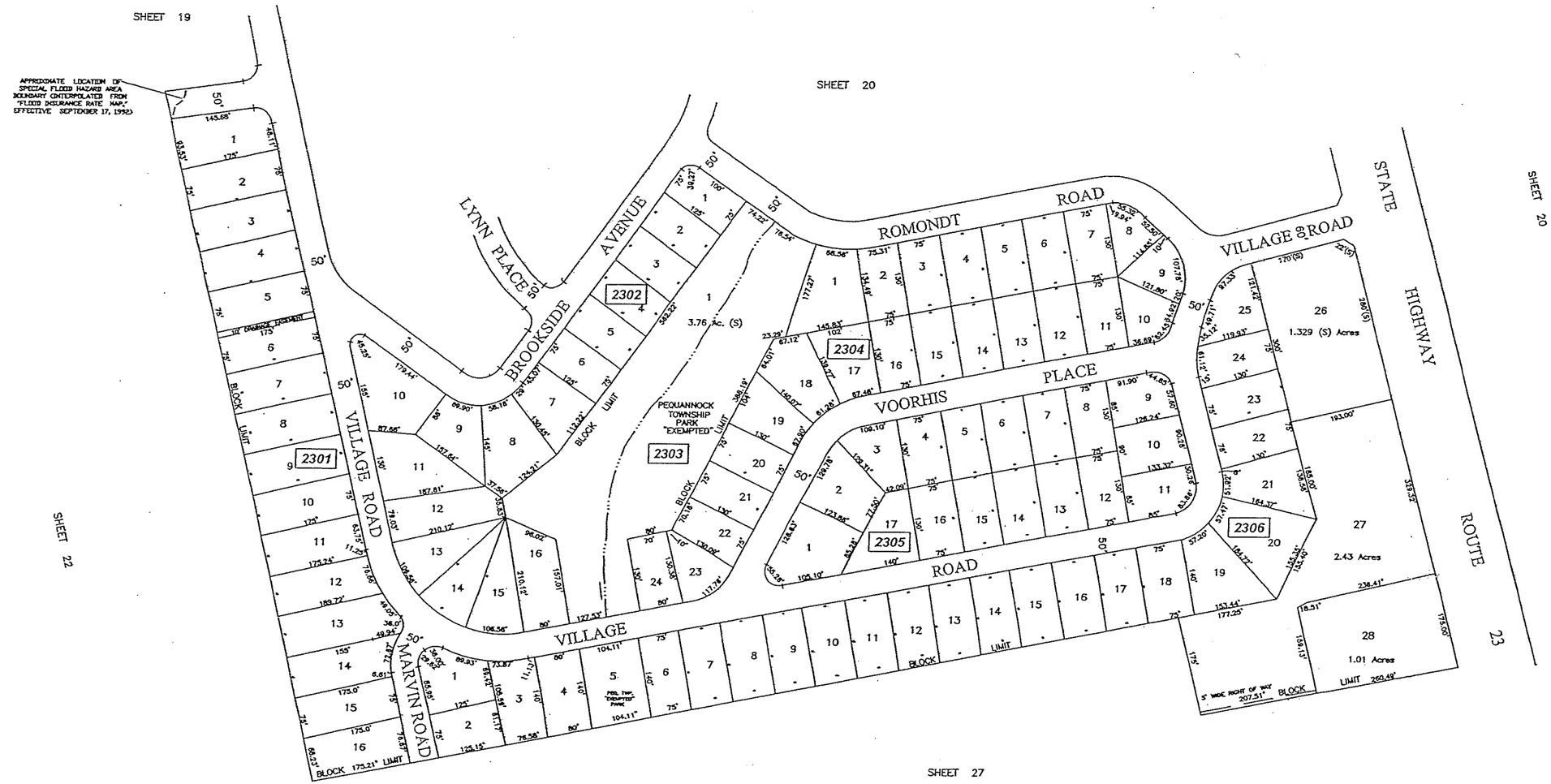

NOTES:
1. THIS SHEET HAS BEEN DRAWN USING COMPUTER AIDED DRAFTING/DESIGN.
2. THIS SHEET IS A DIGITIZED COPY OF THE TAX MAP PREPARED BY RICHARD F. SMITH, JR. AND DATED OCTOBER 6, 2003. THE APPROVED ORIGINAL IS ON FILE IN THE ENGINEER'S OFFICE.

TAX MAP
PEQUANNOCK TOWNSHIP
MORRIS COUNTY, NEW JERSEY
SCALE: 1"=100' DATE: 10-06-03

RICHARD F. SMITH, JR.
PROFESSIONAL LAND SURVEYOR NO.25048
16 SCHUYLER PLACE
MORRISTOWN, NJ 07960

TAX MAP
PEQUANNOCK TOWNSHIP
MORRIS COUNTY, NEW JERSEY
SCALE: 1"=100' DATE: 10-06-03

RICHARD F. SMITH, JR.
PROFESSIONAL LAND SURVEYOR NO.25048
16 SCHUYLER PLACE
MORRISTOWN, NJ 07960

REVISIONS		
DATE	NAME OF P.L.S.	LIC. NO.
4-28-05	RICHARD F. SMITH, JR.	25048

NOTES:
1. THIS SHEET HAS BEEN DRAWN USING COMPUTER AIDED DRAFTING/DESIGN.
2. THIS SHEET IS A DIGITIZED COPY OF THE TAX MAP PREPARED BY RICHARD F. SMITH, JR. AND DATED OCTOBER 6, 2003. THE APPROVED ORIGINAL IS ON FILE IN THE ENGINEER'S OFFICE.

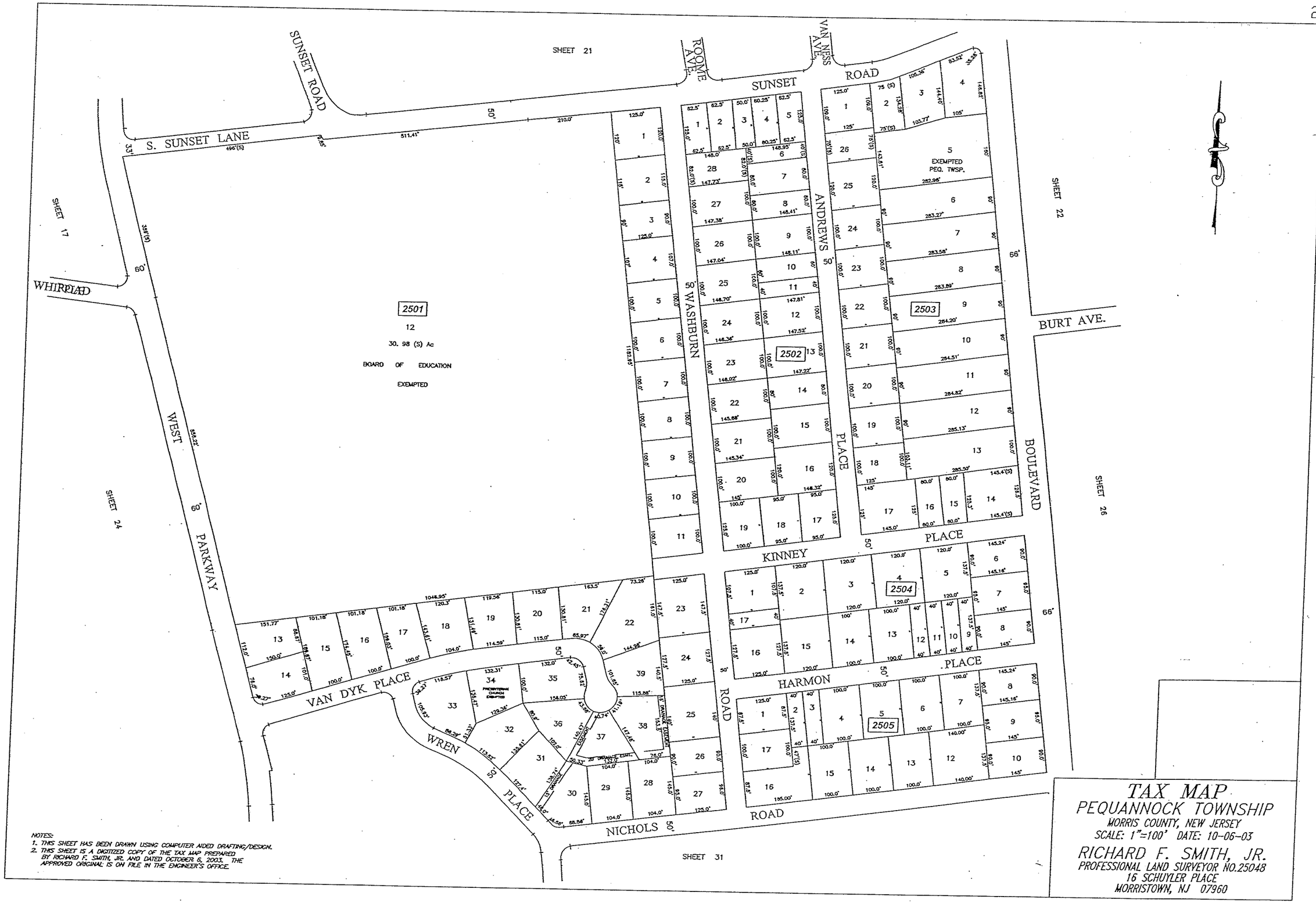

NOTES:
1. THIS SHEET HAS BEEN DRAWN USING COMPUTER AIDED DRAFTING/DESIGN.
2. THIS SHEET IS A DIGITIZED COPY OF THE TAX MAP PREPARED BY RICHARD F. SMITH, JR. AND DATED OCTOBER 6, 2003. THE APPROVED ORIGINAL IS ON FILE IN THE ENGINEER'S OFFICE.

TAX MAP
PEQUANNOCK TOWNSHIP
MORRIS COUNTY, NEW JERSEY
SCALE: 1"=100' DATE: 10-06-03

RICHARD F. SMITH, JR.
PROFESSIONAL LAND SURVEYOR NO.25048
16 SCHUYLER PLACE
MORRISTOWN, NJ 07960

NOTES:
1. THIS SHEET HAS BEEN DRAWN USING COMPUTER AIDED DRAFTING/DESIGN.
2. THIS SHEET IS A DIGITIZED COPY OF THE TAX MAP PREPARED BY RICHARD F. SMITH, JR. AND DATED OCTOBER 6, 2003. THE APPROVED ORIGINAL IS ON FILE IN THE ENGINEER'S OFFICE.

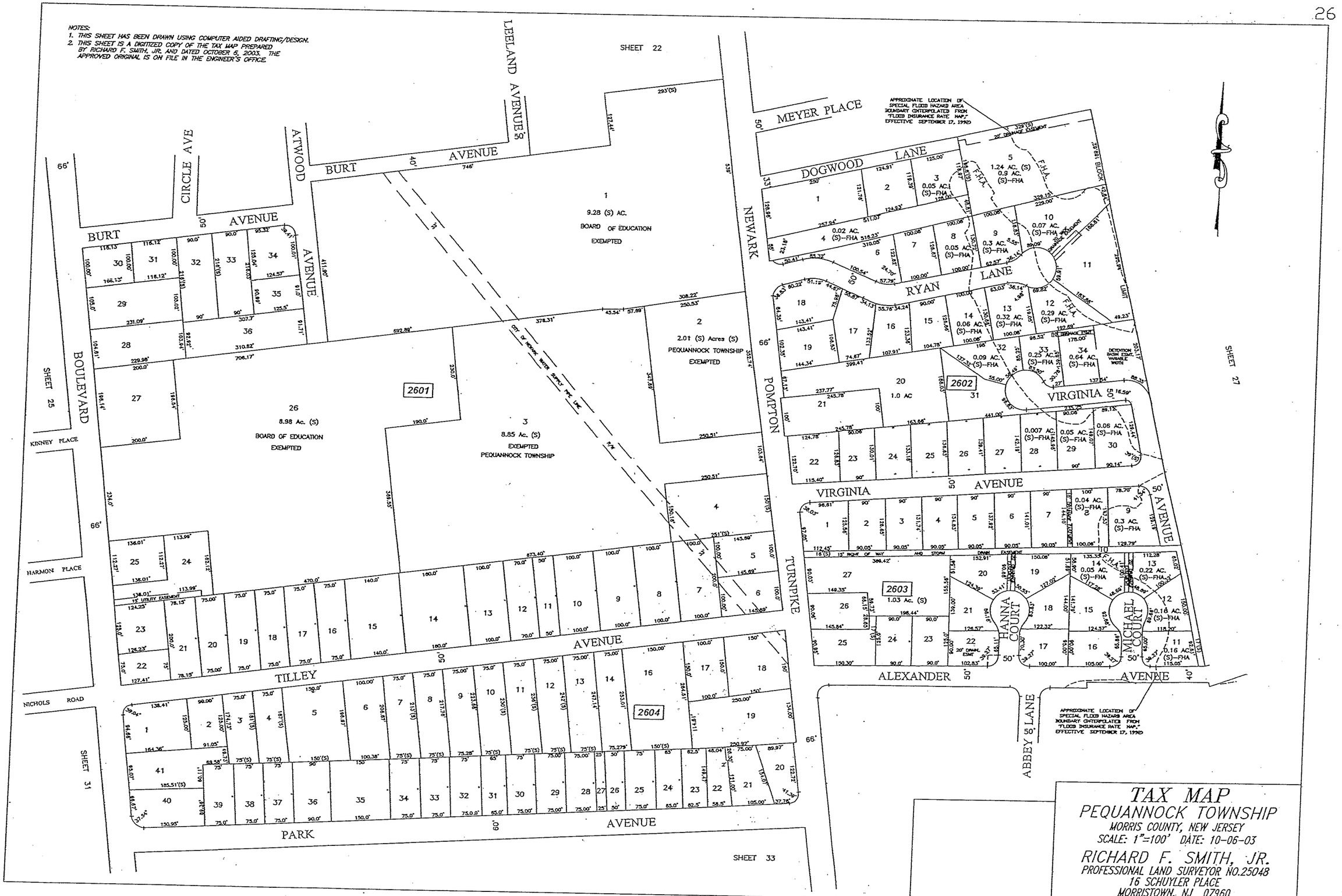

TAX MAP
PEQUANNOCK TOWNSHIP
MORRIS COUNTY, NEW JERSEY
SCALE: 1"=100' DATE: 10-06-03

RICHARD F. SMITH, JR.
PROFESSIONAL LAND SURVEYOR NO.25048
16 SCHUYLER PLACE
MORRISTOWN, NJ 07960

REVISIONS			
DATE	TYPE	NAME OF P.L.S.	LIC. NO.
8-27-06		RICHARD F. SMITH, JR.	24GS02504800
12/31/19	LOT CONSOLIDATION: B. 2703 L. 5&6 / L. 3&4	ROBERT L. CIGOL	24GS04026100

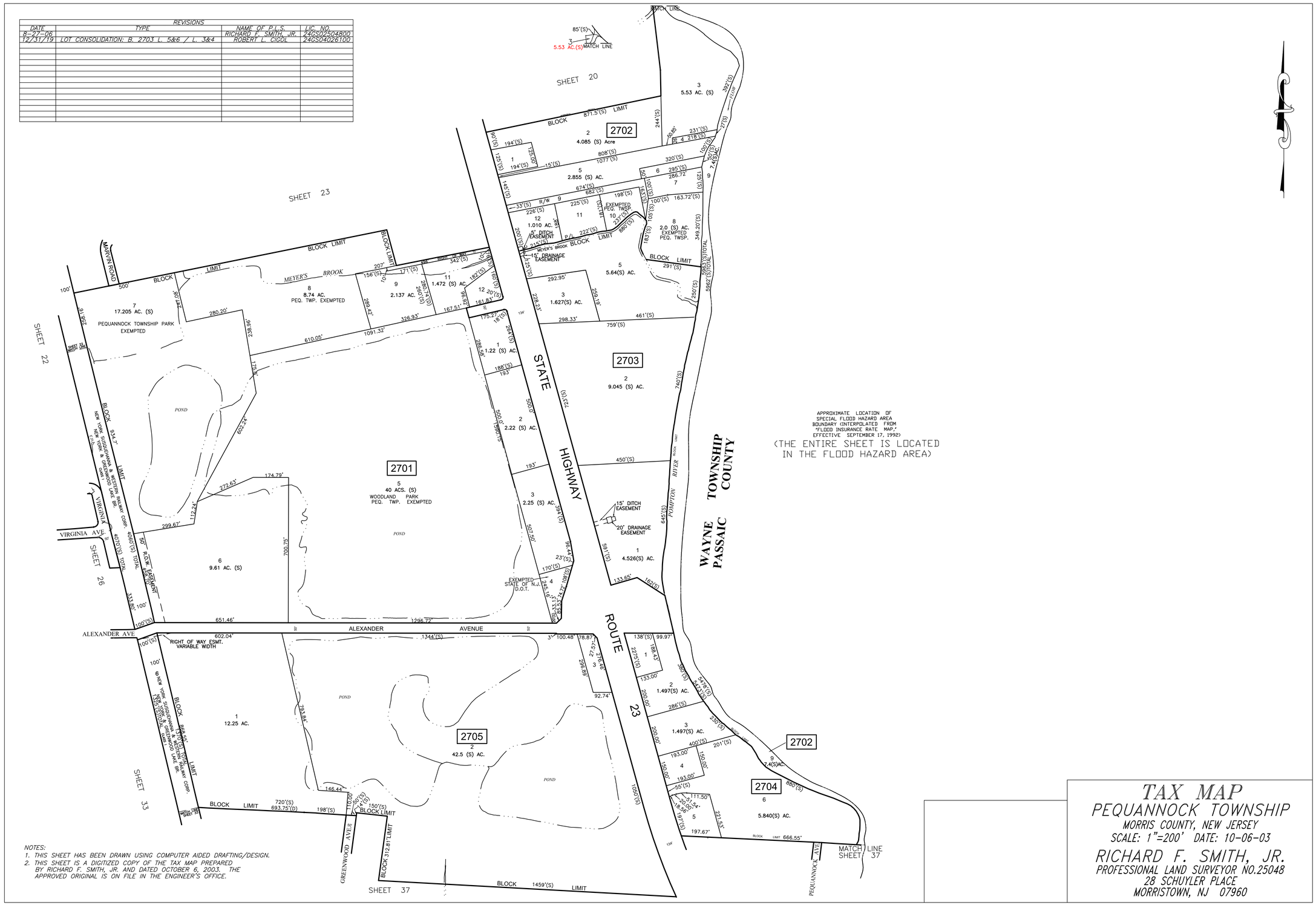

NOTES:
1. THIS SHEET HAS BEEN DRAWN USING COMPUTER AIDED DRAFTING/DESIGN.
2. THIS SHEET IS A DIGITIZED COPY OF THE TAX MAP PREPARED BY RICHARD F. SMITH, JR. AND DATED OCTOBER 6, 2003. THE APPROVED ORIGINAL IS ON FILE IN THE ENGINEER'S OFFICE.

TAX MAP
PEQUANNOCK TOWNSHIP
MORRIS COUNTY, NEW JERSEY
SCALE: 1"=200' DATE: 10-06-03

RICHARD F. SMITH, JR.
PROFESSIONAL LAND SURVEYOR NO.25048
28 SCHUYLER PLACE
MORRISTOWN, NJ 07960

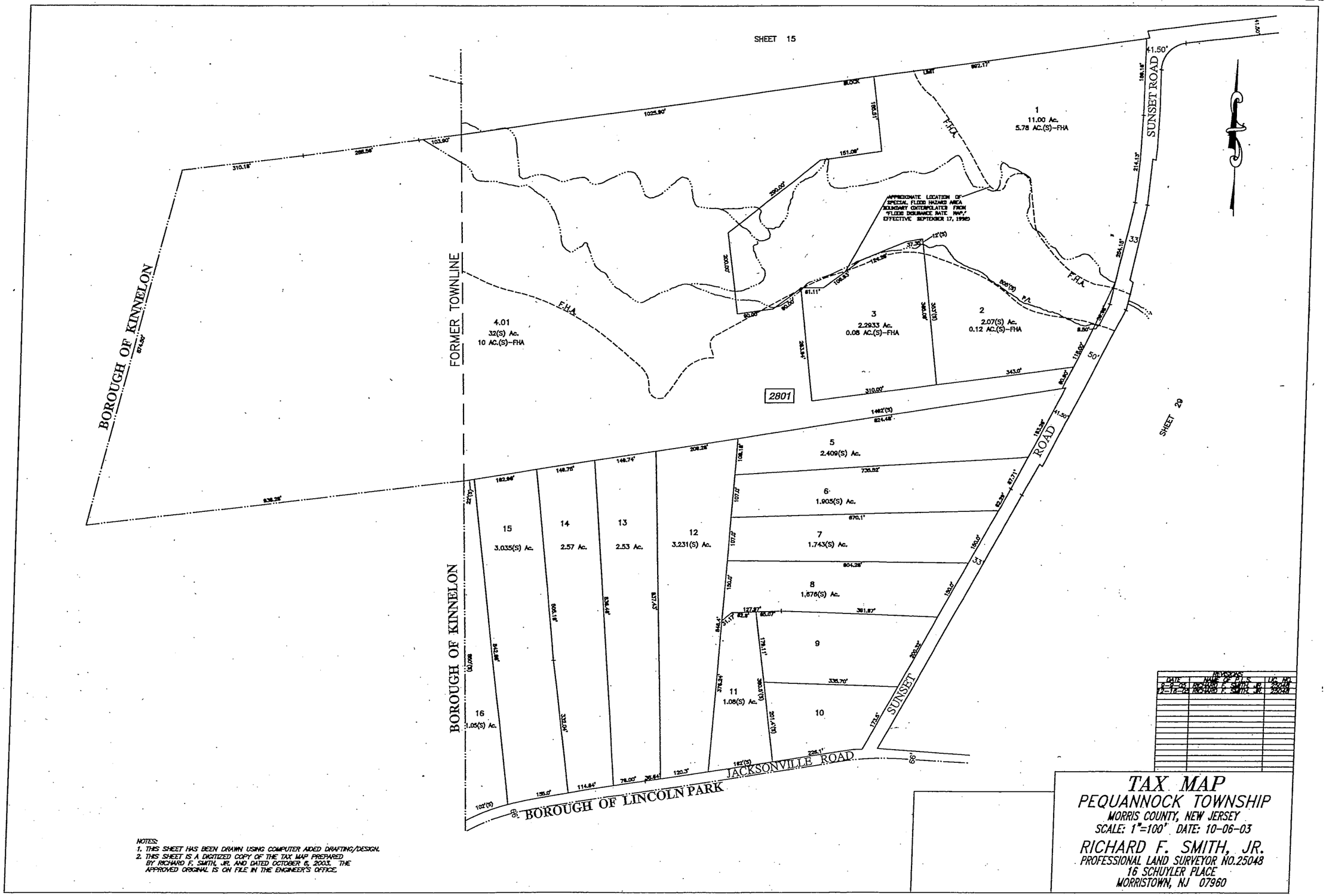

NOTES:
1. THIS SHEET HAS BEEN DRAWN USING COMPUTER AIDED DRAFTING/DESIGN.
2. THIS SHEET IS A DIGITIZED COPY OF THE TAX MAP PREPARED BY RICHARD F. SMITH, JR. AND DATED OCTOBER 6, 2003. THE APPROVED ORIGINAL IS ON FILE IN THE ENGINEER'S OFFICE.

REVISIONS		
DATE	NAME OF P.L.S.	LIC. NO.
2-27-08	RICHARD F. SMITH, JR.	24GS02504800
10-3-13	RICHARD F. SMITH, JR.	24GS02504800
12/31/19	ROBERT L. CIGOL	24GS04026100

NOTES:
1. THIS SHEET HAS BEEN DRAWN USING COMPUTER AIDED DRAFTING/DESIGN.
2. THIS SHEET IS A DIGITIZED COPY OF THE TAX MAP PREPARED BY RICHARD F. SMITH, JR. AND DATED OCTOBER 6, 2003. THE APPROVED ORIGINAL IS ON FILE IN THE ENGINEER'S OFFICE.

TAX MAP
PEQUANNOCK TOWNSHIP
MORRIS COUNTY, NEW JERSEY
SCALE: 1"=100' DATE: 10-06-03

RICHARD F. SMITH, JR.
PROFESSIONAL LAND SURVEYOR NO.25048
28 SCHUYLER PLACE
MORRISTOWN, NJ 07960

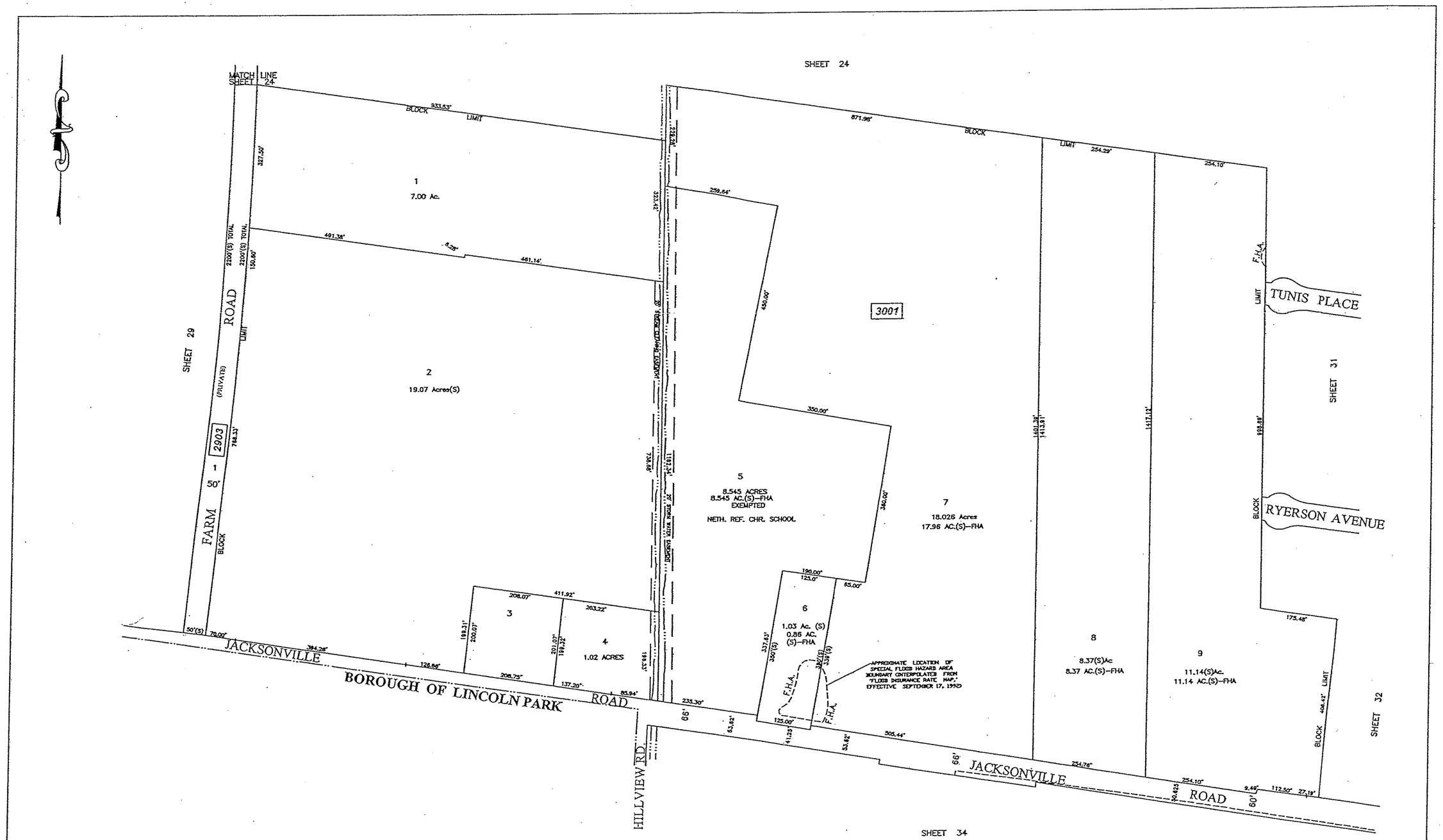

NOTES:
1. THIS SHEET HAS BEEN DRAWN USING COMPUTER AIDED DRAFTING/DESIGN.
2. THIS SHEET IS A DIGITIZED COPY OF THE TAX MAP PREPARED BY RICHARD F. SMITH, JR. AND DATED OCTOBER 6, 2003. THE APPROVED ORIGINAL IS ON FILE IN THE ENGINEER'S OFFICE.

TAX MAP
PEQUANNOCK TOWNSHIP
MORRIS COUNTY, NEW JERSEY
SCALE: 1"=100' DATE: 10-06-03

RICHARD F. SMITH, JR.
PROFESSIONAL LAND SURVEYOR NO.25048
16 SCHUYLER PLACE
MORRISTOWN, NJ 07960

NOTES:
1. THIS SHEET HAS BEEN DRAWN USING COMPUTER AIDED DRAFTING/DESIGN.
2. THIS SHEET IS A DIGITIZED COPY OF THE TAX MAP PREPARED BY RICHARD F. SMITH, JR. AND DATED OCTOBER 6, 2003. THE APPROVED ORIGINAL IS ON FILE IN THE ENGINEER'S OFFICE.

TAX MAP
PEQUANNOCK TOWNSHIP
MORRIS COUNTY, NEW JERSEY
SCALE: 1"=100' DATE: 10-06-03

RICHARD F. SMITH, JR.
PROFESSIONAL LAND SURVEYOR NO.25048
16 SCHUYLER PLACE
MORRISTOWN, NJ 07960

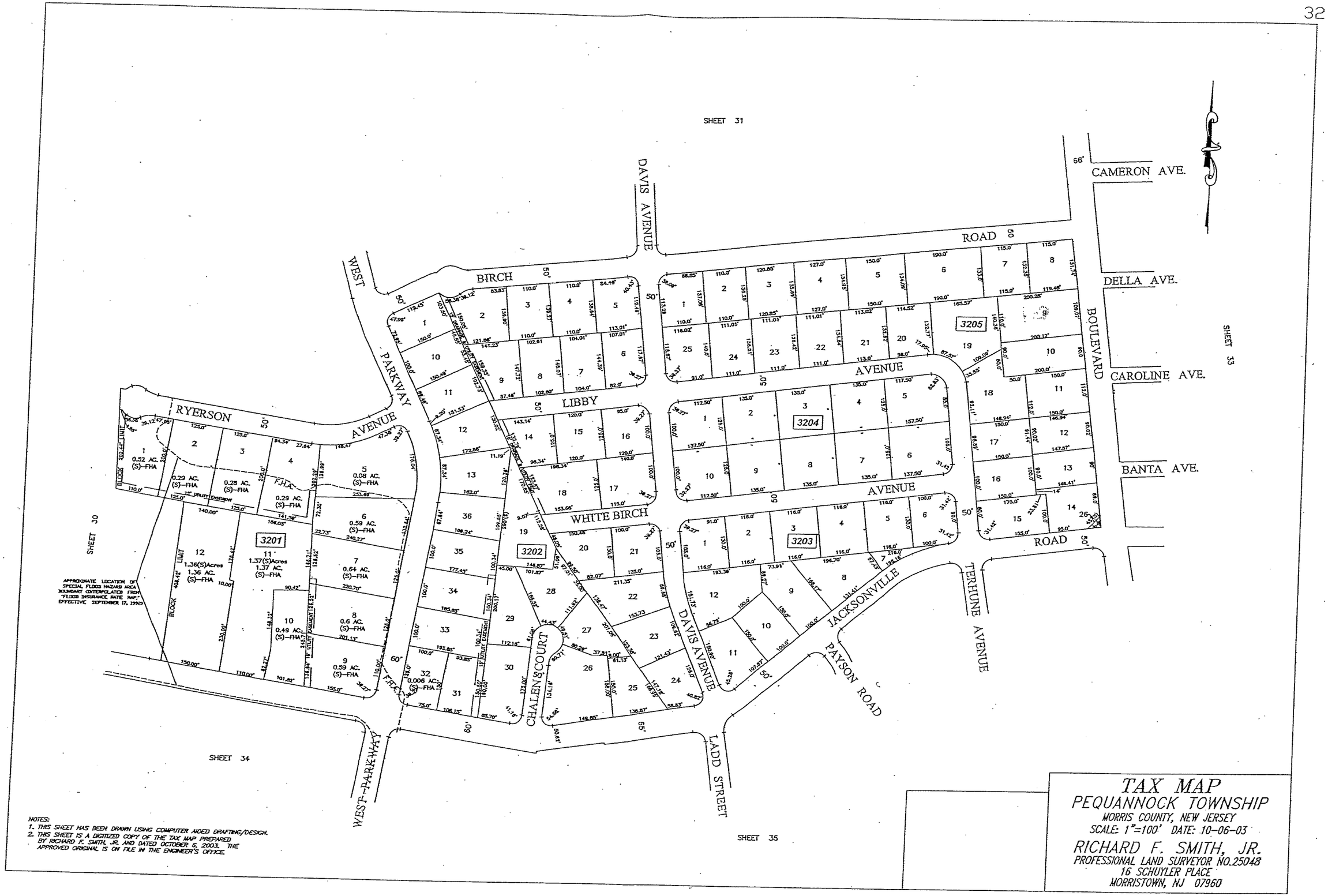

NOTES:
1. THIS SHEET HAS BEEN DRAWN USING COMPUTER AIDED DRAFTING/DESIGN.
2. THIS SHEET IS A DIGITIZED COPY OF THE TAX MAP PREPARED BY RICHARD F. SMITH, JR. AND DATED OCTOBER 6, 2003. THE APPROVED ORIGINAL IS ON FILE IN THE ENGINEER'S OFFICE.

TAX MAP
PEQUANNOCK TOWNSHIP
WORRIS COUNTY, NEW JERSEY
SCALE: 1"=100' DATE: 10-06-03

RICHARD F. SMITH, JR.
PROFESSIONAL LAND SURVEYOR NO.25048
16 SCHUYLER PLACE
MORRISTOWN, NJ 07960

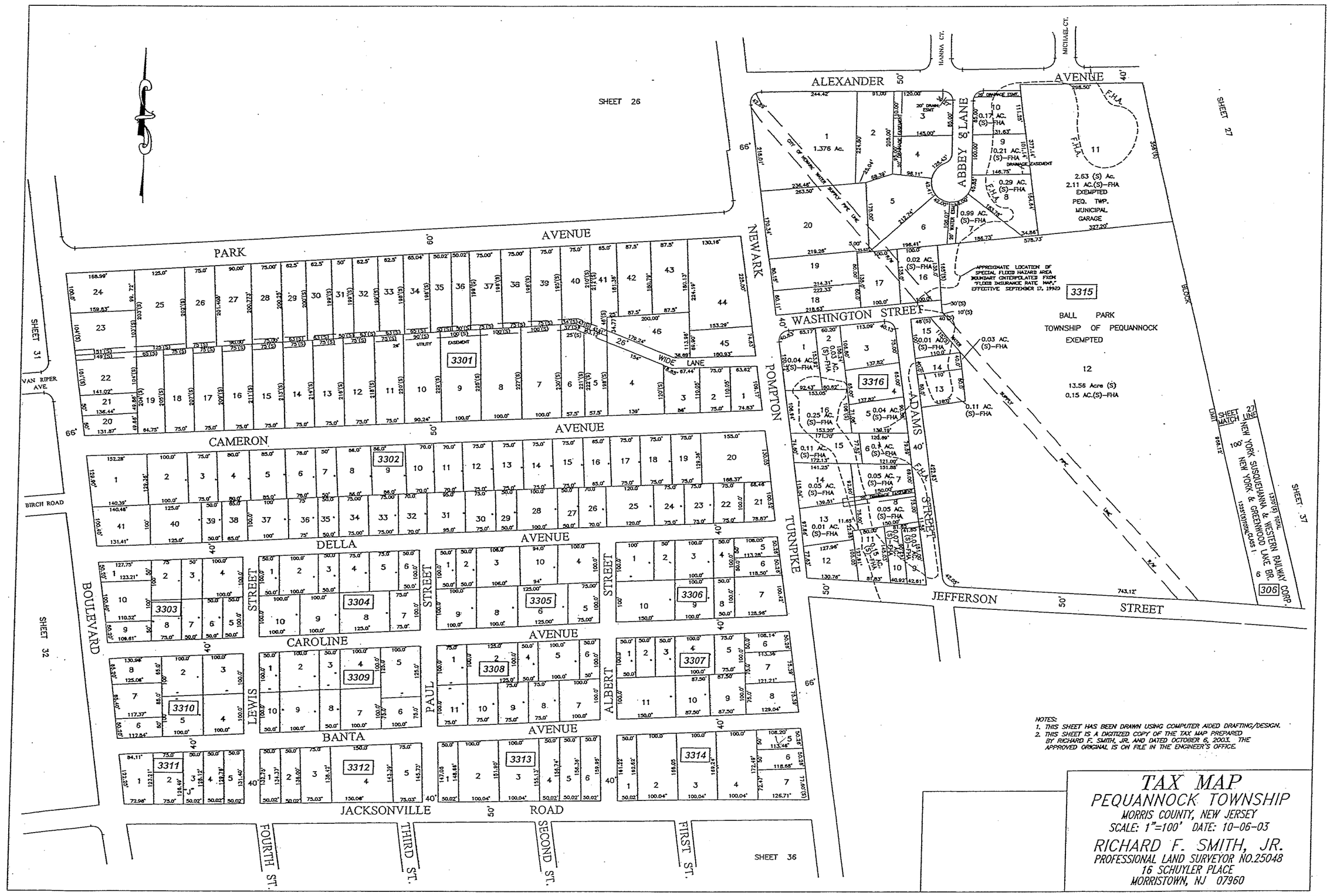

NOTES:
1. THIS SHEET HAS BEEN DRAWN USING COMPUTER AIDED DRAFTING/DESIGN.
2. THIS SHEET IS A DIGITIZED COPY OF THE TAX MAP PREPARED BY RICHARD F. SMITH, JR. AND DATED OCTOBER 6, 2003. THE APPROVED ORIGINAL IS ON FILE IN THE ENGINEER'S OFFICE.

TAX MAP
PEQUANNOCK TOWNSHIP
MORRIS COUNTY, NEW JERSEY
SCALE: 1"=100' DATE: 10-06-03

RICHARD F. SMITH, JR.
PROFESSIONAL LAND SURVEYOR NO.25048
16 SCHUYLER PLACE
MORRISTOWN, NJ 07960

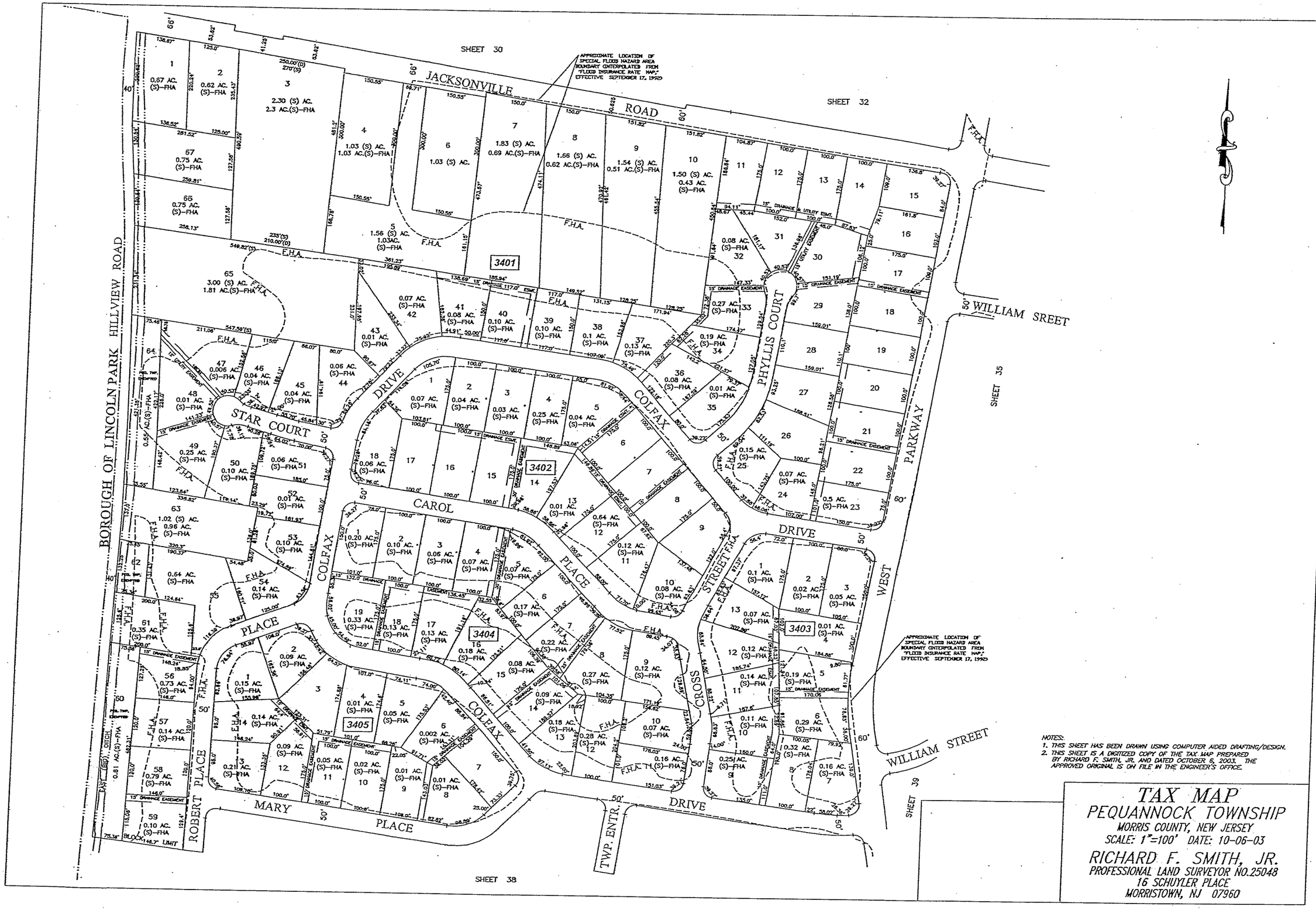

NOTES:
1. THIS SHEET HAS BEEN DRAWN USING COMPUTER AIDED DRAFTING/DESIGN.
2. THIS SHEET IS A DIGITIZED COPY OF THE TAX MAP PREPARED BY RICHARD F. SMITH, JR. AND DATED OCTOBER 6, 2003. THE APPROVED ORIGINAL IS ON FILE IN THE ENGINEER'S OFFICE.

TAX MAP
PEQUANNOCK TOWNSHIP
MORRIS COUNTY, NEW JERSEY
SCALE: 1"=100' DATE: 10-06-03

RICHARD F. SMITH, JR.
PROFESSIONAL LAND SURVEYOR NO.25048
16 SCHUYLER PLACE
MORRISTOWN, NJ 07960

NOTES:
1. THIS SHEET HAS BEEN DRAWN USING COMPUTER AIDED DRAFTING/DESIGN.
2. THIS SHEET IS A DIGITIZED COPY OF THE TAX MAP PREPARED BY RICHARD F. SMITH, JR. AND DATED OCTOBER 6, 2003. THE APPROVED ORIGINAL IS ON FILE IN THE ENGINEER'S OFFICE.

TAX MAP
PEQUANNOCK TOWNSHIP
MORRIS COUNTY, NEW JERSEY
SCALE: 1"=100' DATE: 10-06-03

RICHARD F. SMITH, JR.
PROFESSIONAL LAND SURVEYOR NO.25048
16 SCHUYLER PLACE
MORRISTOWN, NJ 07960

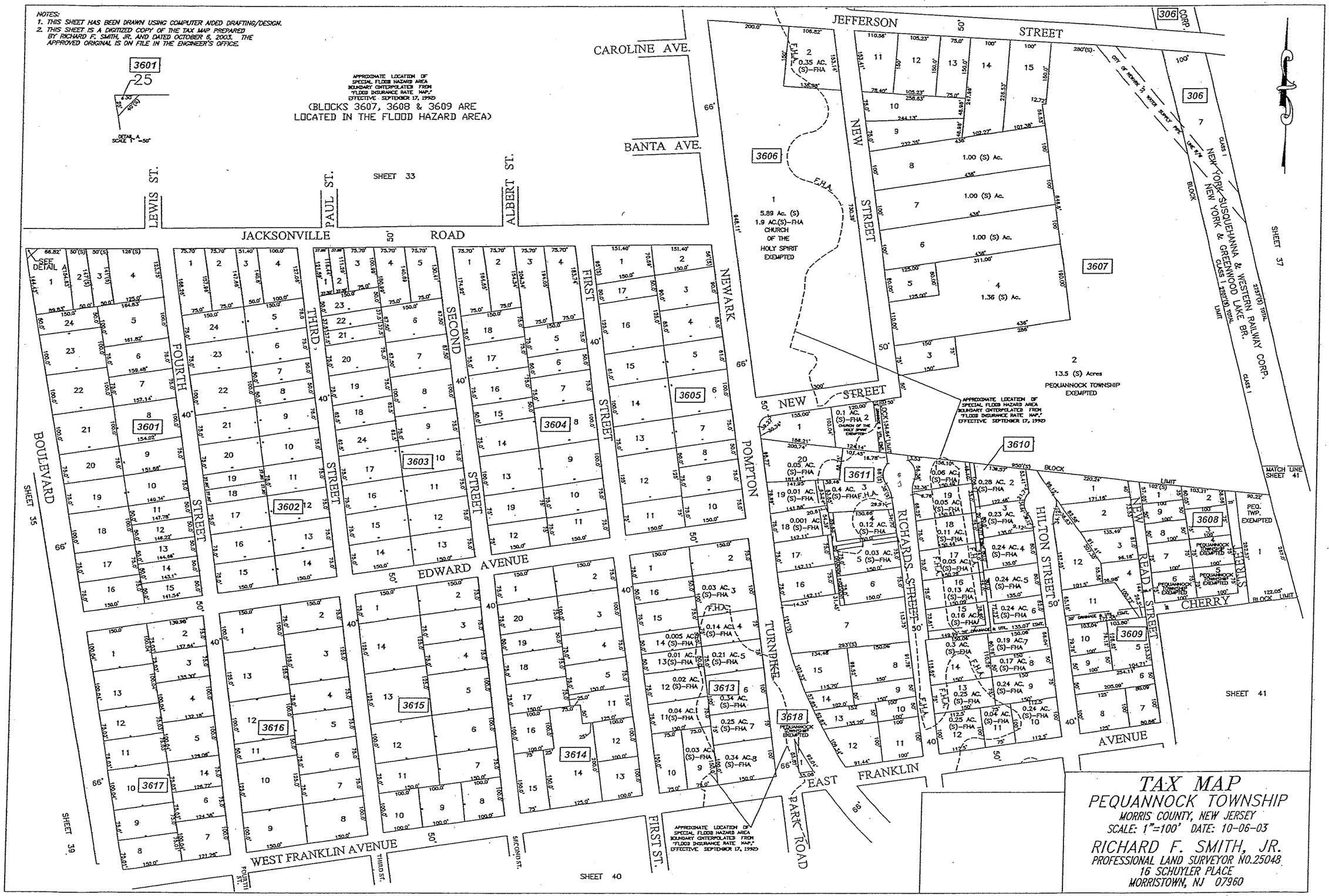
NOTES:
1. THIS SHEET HAS BEEN DRAWN USING COMPUTER AIDED DRAFTING/DESIGN.
2. THIS SHEET IS A DIGITIZED COPY OF THE TAX MAP PREPARED BY RICHARD F. SMITH, JR. AND DATED OCTOBER 6, 2003. THE APPROVED ORIGINAL IS ON FILE IN THE ENGINEER'S OFFICE.
APPROXIMATE LOCATION OF SPECIAL FLOOD HAZARD AREA BOUNDARY INTERPOLATED FROM "FLOOD INSURANCE RATE MAP," EFFECTIVE SEPTEMBER 17, 1992
(BLOCKS 3607, 3608 & 3609 ARE LOCATED IN THE FLOOD HAZARD AREA)
CAROLINE AVE.
BANTA AVE.
SHEET 33
LEWIS ST.
PAUL ST.
ALBERT ST.
JACKSONVILLE ROAD
JEFFERSON STREET
NEW STREET
NEWARK POMPTON TURNPIKE
FIRST STREET
SECOND STREET
THIRD STREET
FOURTH STREET
BOULEVARD
EDWARD AVENUE
WEST FRANKLIN AVENUE
EAST FRANKLIN AVENUE
PARK ROAD
RICHARDS STREET
HILTON STREET
NEW READ STREET
CHERRY STREET
NEW YORK-SUSQUEHANNA & WESTERN RAILWAY CORP.
NEW YORK & GREENWOOD LAKE BR.
CITY OF NEWARK WATER SUPPLY PIPE
PEQUANNOCK TOWNSHIP EXEMPTED
CHURCH OF THE HOLY SPIRIT EXEMPTED
SHEET 35
SHEET 37
SHEET 39
SHEET 40
SHEET 41
MATCH LINE SHEET 41
TAX MAP
PEQUANNOCK TOWNSHIP
MORRIS COUNTY, NEW JERSEY
SCALE: 1"=100' DATE: 10-06-03
RICHARD F. SMITH, JR.
PROFESSIONAL LAND SURVEYOR NO.25048
16 SCHUYLER PLACE
MORRISTOWN, NJ 07960

TAX MAP
PEQUANNOCK TOWNSHIP
MORRIS COUNTY, NEW JERSEY
SCALE: 1"=100' DATE: 10-06-03

RICHARD F. SMITH, JR.
PROFESSIONAL LAND SURVEYOR NO.25048
28 SCHUYLER PLACE
MORRISTOWN, NJ 07960

REVISIONS		
DATE	NAME OF P.L.S.	LIC. NO.
12-18-06	RICHARD F. SMITH, JR.	25048
11-24-08	RICHARD F. SMITH, JR.	25048
02-10-09	RICHARD F. SMITH, JR.	25048
7-23-13	RICHARD F. SMITH, JR.	25048
7-10-15	RICHARD F. SMITH, JR.	25048
04/23/18	ROBERT L. CIGOL	40261

NOTES:
1. THIS SHEET HAS BEEN DRAWN USING COMPUTER AIDED DRAFTING/DESIGN.
2. THIS SHEET IS A DIGITIZED COPY OF THE TAX MAP PREPARED BY RICHARD F. SMITH, JR. AND DATED OCTOBER 6, 2003. THE APPROVED ORIGINAL IS ON FILE IN THE ENGINEER'S OFFICE.

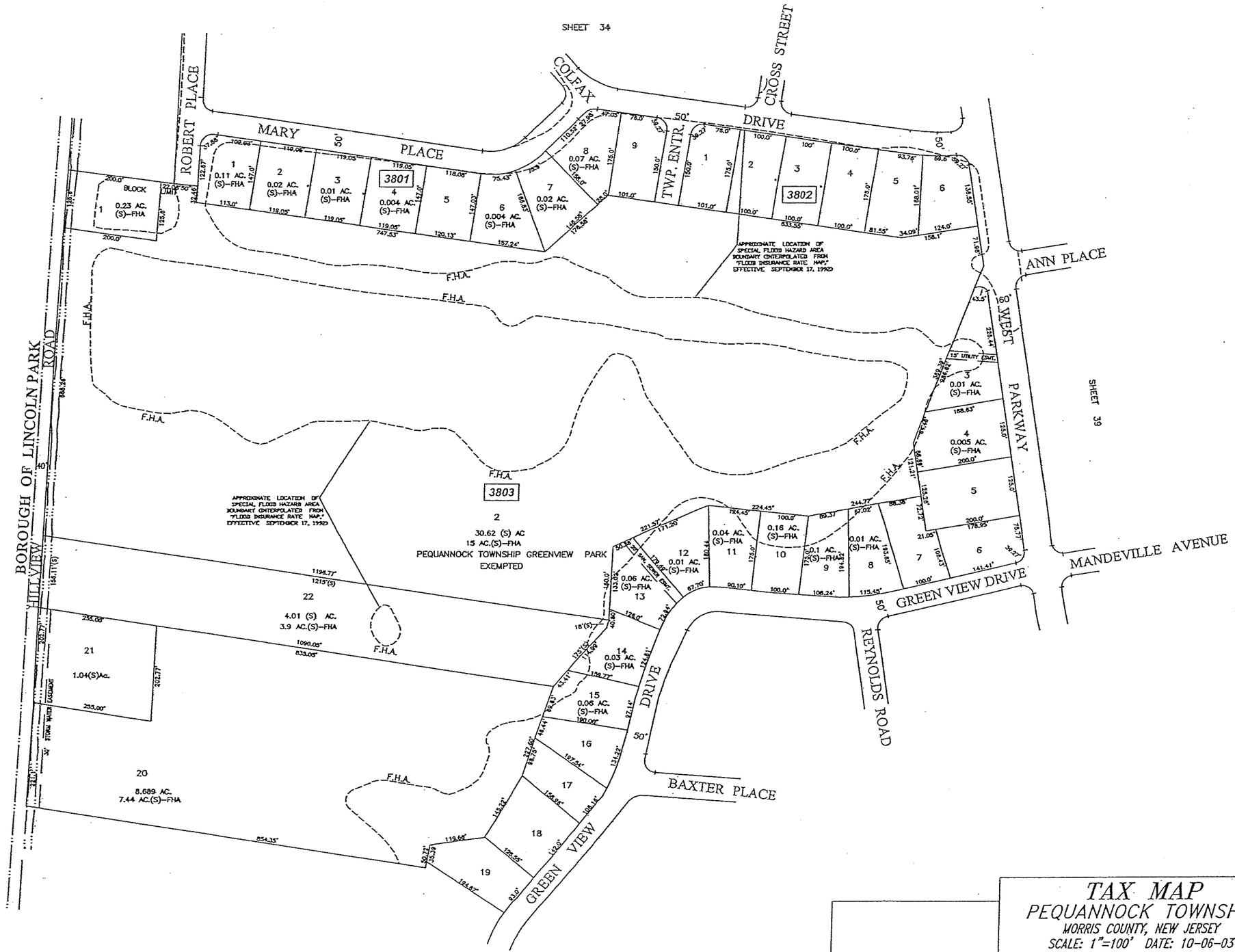

NOTES:
1. THIS SHEET HAS BEEN DRAWN USING COMPUTER AIDED DRAFTING/DESIGN.
2. THIS SHEET IS A DIGITIZED COPY OF THE TAX MAP PREPARED BY RICHARD F. SMITH, JR. AND DATED OCTOBER 6, 2003. THE APPROVED ORIGINAL IS ON FILE IN THE ENGINEER'S OFFICE.

TAX MAP
PEQUANNOCK TOWNSHIP
MORRIS COUNTY, NEW JERSEY
SCALE: 1"=100' DATE: 10-06-03

RICHARD F. SMITH, JR.
PROFESSIONAL LAND SURVEYOR NO.25048
16 SCHUYLER PLACE
MORRISTOWN, NJ 07960

NOTES:
1. THIS SHEET HAS BEEN DRAWN USING COMPUTER AIDED DRAFTING/DESIGN.
2. THIS SHEET IS A DIGITIZED COPY OF THE TAX MAP PREPARED BY RICHARD F. SMITH, JR. AND DATED OCTOBER 6, 2003. THE APPROVED ORIGINAL IS ON FILE IN THE ENGINEER'S OFFICE.

TAX MAP
PEQUANNOCK TOWNSHIP
MORRIS COUNTY, NEW JERSEY
SCALE: 1"=100' DATE: 10-06-03

RICHARD F. SMITH, JR.
PROFESSIONAL LAND SURVEYOR NO.25048
16 SCHUYLER PLACE
MORRISTOWN, NJ 07960

NOTES:
1. THIS SHEET HAS BEEN DRAWN USING COMPUTER AIDED DRAFTING/DESIGN.
2. THIS SHEET IS A DIGITIZED COPY OF THE TAX MAP PREPARED BY RICHARD F. SMITH, JR. AND DATED OCTOBER 6, 2003. THE APPROVED ORIGINAL IS ON FILE IN THE ENGINEER'S OFFICE.

REVISIONS

DATE	REVISED	NAME OF P.L.S.	LIC. NO.
2-27-08	B. 4006 L. 7.01 & 7.02	RICHARD F. SMITH, JR.	24GS02504800
7-22-08		RICHARD F. SMITH, JR.	24GS02504800
8-14-09		RICHARD F. SMITH, JR.	24GS02504800
12/31/2019		ROBERT L. CIOCK	24GS02402600

TAX MAP
PEQUANNOCK TOWNSHIP
MORRIS COUNTY, NEW JERSEY
SCALE: 1"=100' DATE: 10-06-03

RICHARD F. SMITH, JR.
PROFESSIONAL LAND SURVEYOR NO.25048
28 SCHUYLER PLACE
MORRISTOWN, NJ 07960

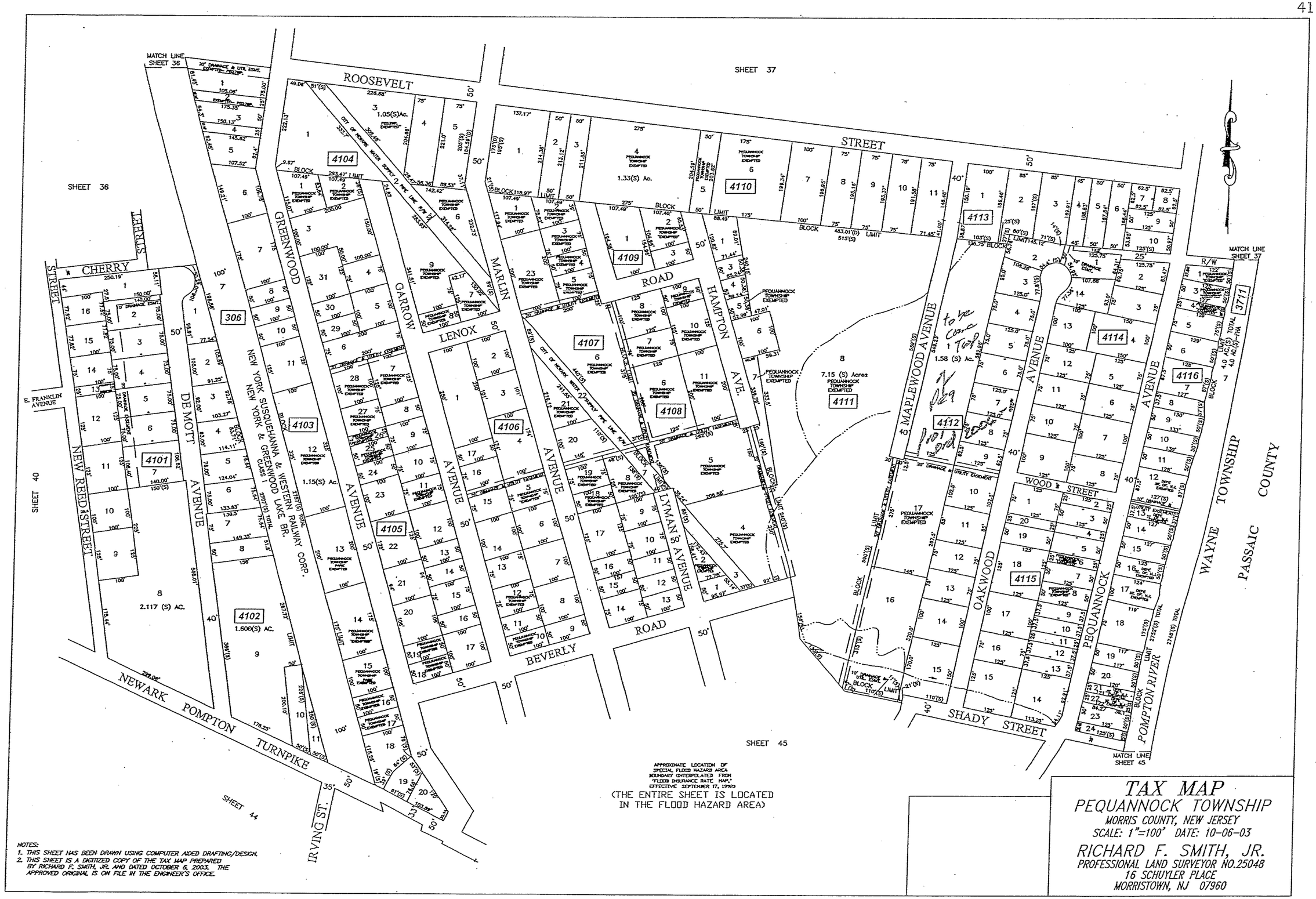
TAX MAP
PEQUANNOCK TOWNSHIP
MORRIS COUNTY, NEW JERSEY
SCALE: 1"=100' DATE: 10-06-03
RICHARD F. SMITH, JR.
PROFESSIONAL LAND SURVEYOR NO.25048
16 SCHUYLER PLACE
MORRISTOWN, NJ 07960
NOTES:
1. THIS SHEET HAS BEEN DRAWN USING COMPUTER AIDED DRAFTING/DESIGN.
2. THIS SHEET IS A DIGITIZED COPY OF THE TAX MAP PREPARED BY RICHARD F. SMITH, JR. AND DATED OCTOBER 6, 2003. THE APPROVED ORIGINAL IS ON FILE IN THE ENGINEER'S OFFICE.
(THE ENTIRE SHEET IS LOCATED IN THE FLOOD HAZARD AREA)
SHEET 36
SHEET 37
SHEET 40
SHEET 44
SHEET 45
MATCH LINE SHEET 36
MATCH LINE SHEET 37
MATCH LINE SHEET 45
ROOSEVELT STREET
CHERRY STREET
E. FRANKLIN AVENUE
NEW REED STREET
DE MOTT AVENUE
GREENWOOD AVENUE
GARROW AVENUE
MARLIN AVENUE
LENOX ROAD
HAMPTON AVE.
LYMAN AVENUE
BEVERLY ROAD
MAPLEWOOD AVENUE
OAKWOOD AVENUE
PEQUANNOCK AVENUE
WOOD STREET
SHADY STREET
NEWARK POMPTON TURNPIKE
IRVING ST.
NEW YORK SUSQUEHANNA & WESTERN RAILWAY CORP.
NEW YORK & GREENWOOD LAKE BR.
CLASS I
POMPTON RIVER
WAYNE TOWNSHIP
PASSAIC COUNTY
4101
4102
4103
4104
4105
4106
4107
4108
4109
4110
4111
4112
4113
4114
4115
4116
306
3711
PEQUANNOCK TOWNSHIP EXEMPTED

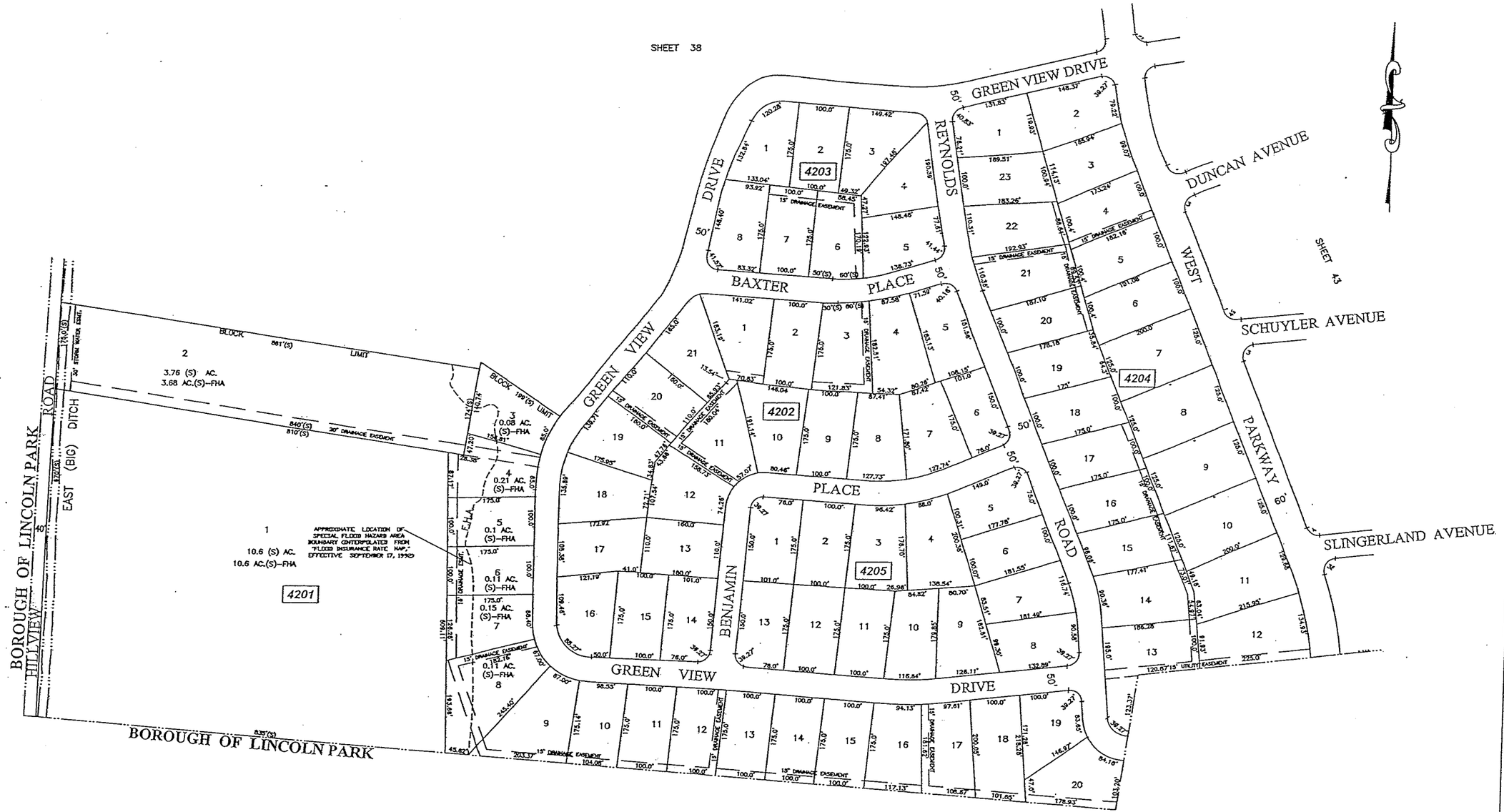

NOTES:
1. THIS SHEET HAS BEEN DRAWN USING COMPUTER AIDED DRAFTING/DESIGN.
2. THIS SHEET IS A DIGITIZED COPY OF THE TAX MAP PREPARED BY RICHARD F. SMITH, JR. AND DATED OCTOBER 6, 2003. THE APPROVED ORIGINAL IS ON FILE IN THE ENGINEER'S OFFICE.

TAX MAP
PEQUANNOCK TOWNSHIP
MORRIS COUNTY, NEW JERSEY
SCALE: 1"=100' DATE: 10-06-03

RICHARD F. SMITH, JR.
PROFESSIONAL LAND SURVEYOR NO.25048
16 SCHUYLER PLACE
MORRISTOWN, NJ 07960

REVISIONS		
DATE	NAME OF P.L.S.	LIC. NO.
2-8-05	RICHARD F. SMITH, JR.	25048

TAX MAP
PEQUANNOCK TOWNSHIP
MORRIS COUNTY, NEW JERSEY
SCALE: 1"=100' DATE: 10-06-03

RICHARD F. SMITH, JR.
PROFESSIONAL LAND SURVEYOR NO.25048
16 SCHUYLER PLACE
MORRISTOWN, NJ 07960

NOTES:
1. THIS SHEET HAS BEEN DRAWN USING COMPUTER AIDED DRAFTING/DESIGN.
2. THIS SHEET IS A DIGITIZED COPY OF THE TAX MAP PREPARED BY RICHARD F. SMITH, JR. AND DATED OCTOBER 6, 2003. THE APPROVED ORIGINAL IS ON FILE IN THE ENGINEER'S OFFICE.

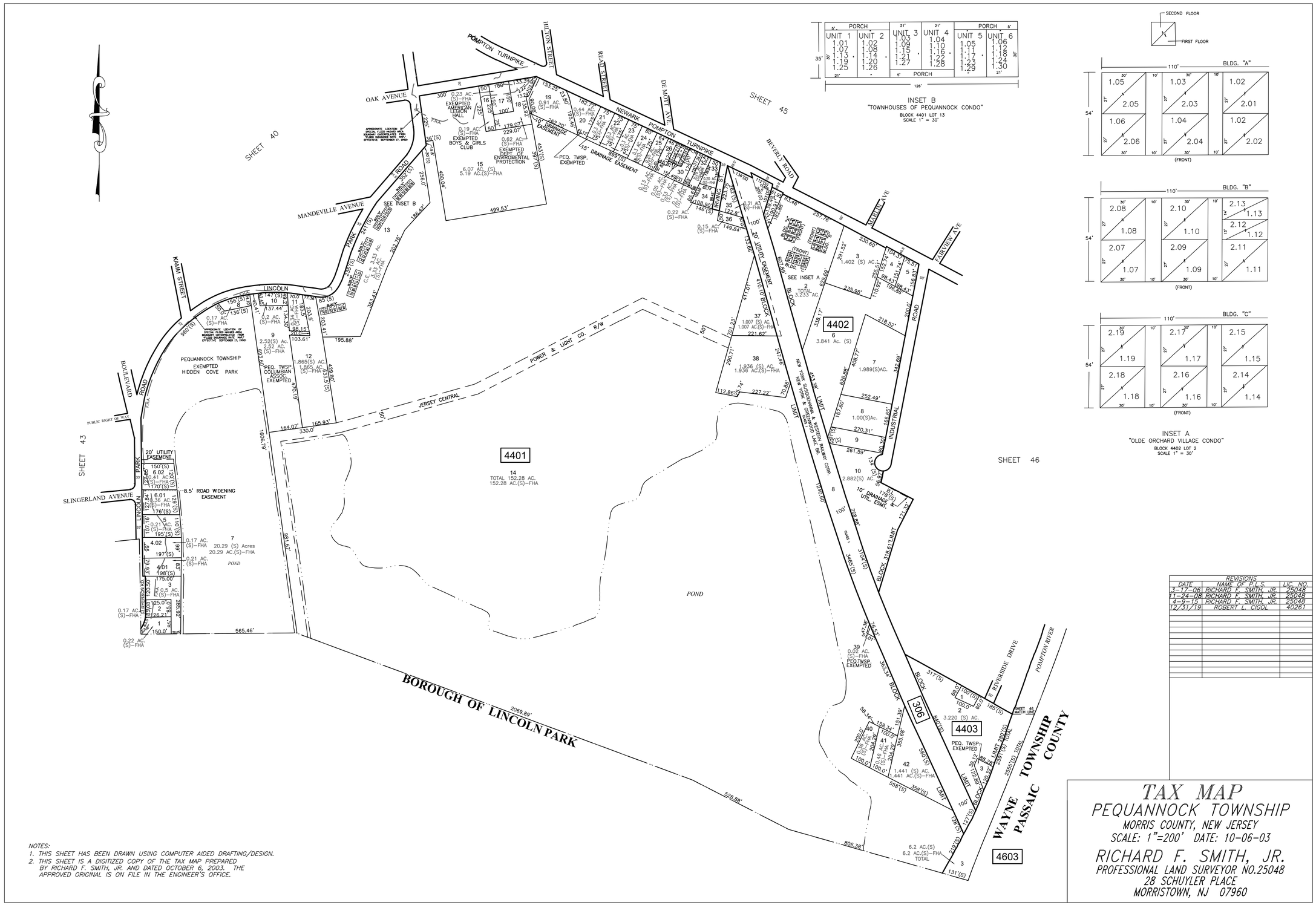

INSET B
"TOWNHOUSES OF PEQUANNOCK CONDO"
BLOCK 4401 LOT 13
SCALE 1" = 30'

INSET A
"OLDE ORCHARD VILLAGE CONDO"
BLOCK 4402 LOT 2
SCALE 1" = 30'

REVISIONS		
DATE	NAME OF P.L.S.	LIC. NO.
3-17-06	RICHARD F. SMITH, JR.	25048
11-24-08	RICHARD F. SMITH, JR.	25048
4-9-12	RICHARD F. SMITH, JR.	25048
12/31/19	ROBERT L. CIGOL	40261

NOTES:
1. THIS SHEET HAS BEEN DRAWN USING COMPUTER AIDED DRAFTING/DESIGN.
2. THIS SHEET IS A DIGITIZED COPY OF THE TAX MAP PREPARED BY RICHARD F. SMITH, JR. AND DATED OCTOBER 6, 2003. THE APPROVED ORIGINAL IS ON FILE IN THE ENGINEER'S OFFICE.

TAX MAP
PEQUANNOCK TOWNSHIP
MORRIS COUNTY, NEW JERSEY
SCALE: 1"=200' DATE: 10-06-03

RICHARD F. SMITH, JR.
PROFESSIONAL LAND SURVEYOR NO.25048
28 SCHUYLER PLACE
MORRISTOWN, NJ 07960

NOTES:
1. THIS SHEET HAS BEEN DRAWN USING COMPUTER AIDED DRAFTING/DESIGN.
2. THIS SHEET IS A DIGITIZED COPY OF THE TAX MAP PREPARED BY RICHARD F. SMITH, JR. AND DATED OCTOBER 6, 2003. THE APPROVED ORIGINAL IS ON FILE IN THE ENGINEER'S OFFICE.

TAX MAP
PEQUANNOCK TOWNSHIP
MORRIS COUNTY, NEW JERSEY
SCALE: 1"=100' DATE: 10-06-03

RICHARD F. SMITH, JR.
PROFESSIONAL LAND SURVEYOR NO.25048
16 SCHUYLER PLACE
MORRISTOWN, NJ 07960

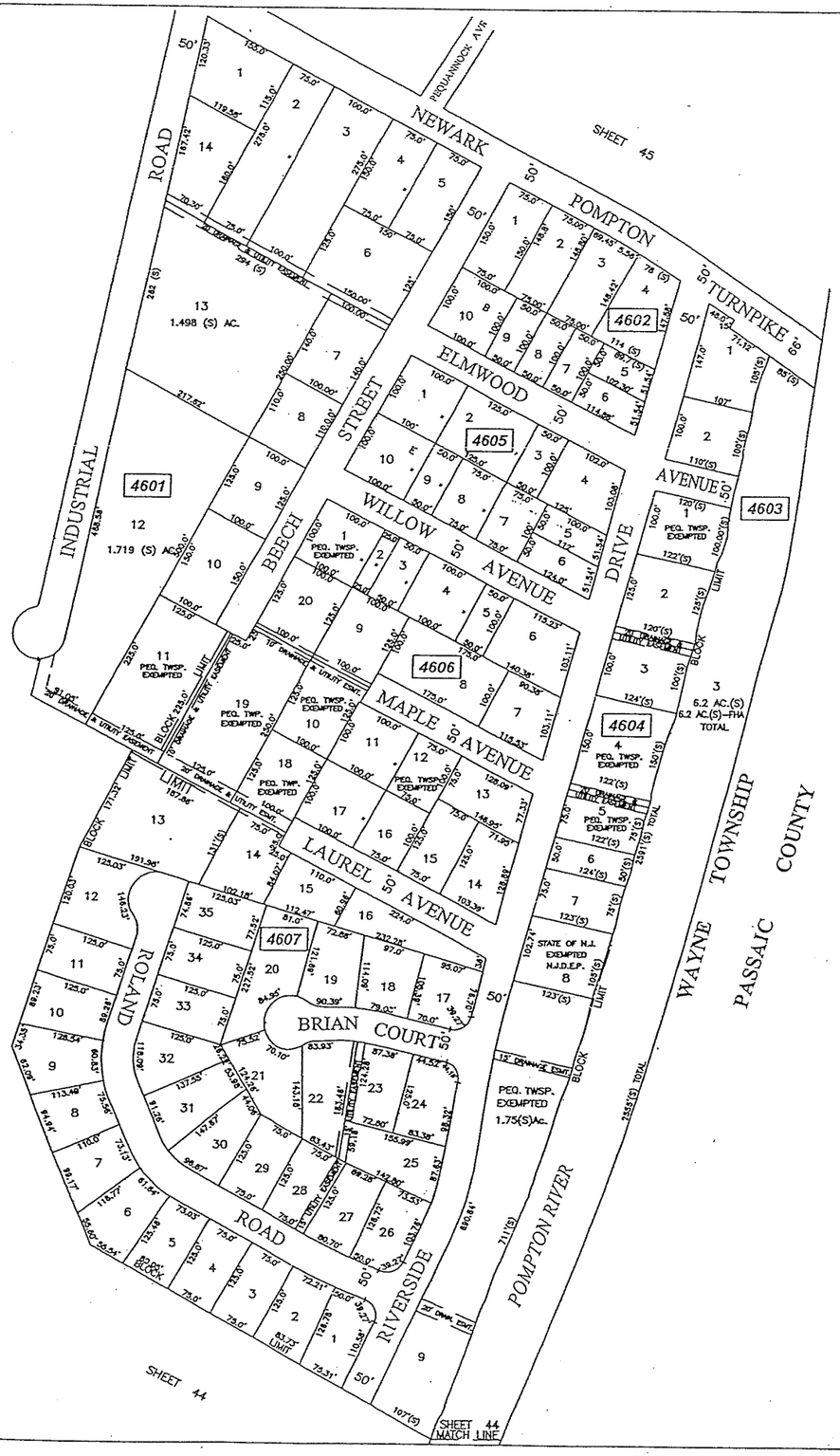

APPROXIMATE LOCATION OF SPECIAL FLOOD HAZARD AREA BOUNDARY INTERPOLATED FROM "FLOOD INSURANCE RATE MAP," EFFECTIVE SEPTEMBER 17, 1992)

(THE ENTIRE SHEET IS LOCATED IN THE FLOOD HAZARD AREA)

NOTES:
1. THIS SHEET HAS BEEN DRAWN USING COMPUTER AIDED DRAFTING/DESIGN.
2. THIS SHEET IS A DIGITIZED COPY OF THE TAX MAP PREPARED BY RICHARD F. SMITH, JR. AND DATED OCTOBER 6, 2003. THE APPROVED ORIGINAL IS ON FILE IN THE ENGINEER'S OFFICE.

TAX MAP
PEQUANNOCK TOWNSHIP
MORRIS COUNTY, NEW JERSEY
SCALE: 1"=100' DATE: 10-06-03

RICHARD F. SMITH, JR.
PROFESSIONAL LAND SURVEYOR NO.25048
16 SCHUYLER PLACE
MORRISTOWN, NJ 07960